

**EUREKA PLAIN
PLANNING WATERSHED**

**MAD RIVER
PLANNING WATERSHED**

**VAN DUZEN
PLANNING WATERSHED**





**SOUTH FORK TRINITY
PLANNING WATERSHED**

**LOWER EEL
PLANNING WATERSHED**







**FORK EEL
WATERSHED**

Planning Commissioner Map

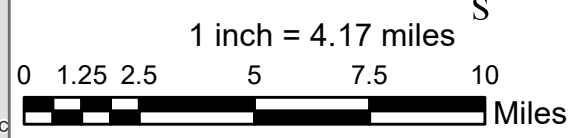

Planning Watersheds

-  Planning Watershed
-  Pending Projects
-  Approved Projects
-  CE HEIR Notices

Highways and Roads

-  Private Roads
-  Principal Arterials
-  Minor Arterials
-  Major Collectors
-  Minor Collectors
-  Local Roads

Project Number:
 PLN-10822-CUP
 APN:
 210-012-019-000



Van Duzen River Planning Watershed

Status	Total	New	Ratio	Existing	Ratio
Approved Projects:	145	57	39%	88	61%
Pending Projects:	117	38	32%	79	68%
C.E. HEIR Cases:	110				

Source:
 Humboldt County Planning and Building Department, Jan.2023



This map is intended for planning purposes only and should not be used for precise measurement or legal boundary delineation.
 Original map size is 17"x11".
 Plots Directory: H:\Plots\PLN_Comm\