

















Restoration Map

 Property Boundary	 Structure	 <i>Alnus rubra</i> / <i>Salix lasiolepis</i> / <i>Rubus</i> sp.
 Perennial Ditch	 Limit of Disturbance	 <i>Salix hookeriana</i> / <i>Rubus</i> sp.
 3 Parameter Wetland	 Sample Point	 <i>Rubus ursinus</i>
 CCA Wetland	 100' CC Wetland Setback	 <i>Holcus lanatus</i> - <i>Anothxanthum odoratum</i>
 Mowed Area	 Temporary Road	 Canter Brush Clearing Line

Located in the NW1/4 of Sec. 20, T5N, R1E, HB&M



0 100
feet

