

**EUREKA PLAIN  
PLANNING WATERSHED**

**MAD RIVER  
PLANNING WATERSHED**

**VAN DUZEN  
PLANNING WATERSHED**





**SOUTH FORK TRINITY  
PLANNING WATERSHED**

**LOWER EEL  
PLANNING WATERSHED**

**FORK EEL  
PLANNING WATERSHED**

**Planning Commissioner Map**

**Planning Watersheds**

-  Planning Watershed
-  Pending Projects
-  Approved Projects
-  CE HEIR Notices

**Highways and Roads**

**Functional Class**

-  Principal Arterials
-  Minor Arterials
-  Major Collectors
-  Minor Collectors
-  Local Roads
-  Private Roads

**Van Duzen River Planning Watershed**


Status	Total	New	Ratio	Existing	Ratio
Approved Projects:	152	57	38%	95	63%
Pending Projects:	97	38	39%	59	61%
C.E. HEIR Cases:	120				

Source:  
Humboldt County Planning and Building Department, Aug. 2023



This map is intended for planning purposes only and should not be used for precise measurement or legal boundary delineation.  
Original map size is 17"X11".  
Plots Directory: H:\Plots\PLN\_Comm\

Project Number:  
PLN-12170-ZCC  
APN:  
210-051-064-000



Scale: 1:264,000



Esri, HERE, Bureau