



Mail Processing Center
 Federal Aviation Administration
 Southwest Regional Office
 Obstruction Evaluation Group
 10101 Hillwood Parkway
 Fort Worth, TX 76177

Aeronautical Study No.
 2019-AWP-7233-OE



Issued Date: 07/17/2019

Dashiell Miller
 Dashiell Miller
 P.O. Box 216
 Mad River, CA 95552

**** DETERMINATION OF NO HAZARD TO AIR NAVIGATION ****

The Federal Aviation Administration has conducted an aeronautical study under the provisions of 49 U.S.C., Section 44718 and if applicable Title 14 of the Code of Federal Regulations, part 77, concerning:

Structure: Building Back Shed
 Location: Bridgeville, CA
 Latitude: 40-29-02.00N NAD 83
 Longitude: 123-34-27.00W
 Heights: 2756 feet site elevation (SE)
 11 feet above ground level (AGL)
 2767 feet above mean sea level (AMSL)

This aeronautical study revealed that the structure does exceed obstruction standards but would not be a hazard to air navigation provided the following condition(s), if any, is(are) met:

Based on this evaluation, marking and lighting are not necessary for aviation safety. However, if marking/lighting are accomplished on a voluntary basis, we recommend it be installed in accordance with FAA Advisory circular 70/7460-1 L Change 2.

This determination is based, in part, on the foregoing description which includes specific coordinates, heights, frequency(ies) and power. Any changes in coordinates, heights, and frequencies or use of greater power except those frequencies specified in the Colo Void Clause Coalition; Antenna System Co-Location; Voluntary Best Practices, effective 21 Nov 2007, will void this determination. Any future construction or alteration including increase to heights, power, or the addition of other transmitters, requires separate notice to the FAA. This determination includes all previously filed frequencies and power for this structure.

If construction or alteration is dismantled or destroyed, you must submit notice to the FAA within 5 days after the construction or alteration is dismantled or destroyed.

This determination does include temporary construction equipment such as cranes, derricks, etc., which may be used during actual construction of the structure. However, this equipment shall not exceed the overall heights as indicated above. Equipment which has a height greater than the studied structure requires separate notice to the FAA.

12020

This determination concerns the effect of this structure on the safe and efficient use of navigable airspace by aircraft and does not relieve the sponsor of compliance responsibilities relating to any law, ordinance, or regulation of any Federal, State, or local government body.

This aeronautical study included evaluation of a structure that exists at this time. Action will be taken to ensure aeronautical charts are updated to reflect the most current coordinates, elevation and height as indicated in the case description.

If we can be of further assistance, please contact our office at (424) 405-7643, or karen.mcdonald@faa.gov. On any future correspondence concerning this matter, please refer to Aeronautical Study Number 2019-AWP-7233-OE.

Signature Control No: 408459912-411575106

(EBO)

Karen McDonald
Specialist

Attachment(s)
Map(s)



Mail Processing Center
Federal Aviation Administration
Southwest Regional Office
Obstruction Evaluation Group
10101 Hillwood Parkway
Fort Worth, TX 76177

Aeronautical Study No.
2019-AWP-7234-OE

Issued Date: 07/17/2019

Dashiell Miller
Dashiell Miller
P.O. Box 216
Mad River, CA 95552

**** DETERMINATION OF NO HAZARD TO AIR NAVIGATION ****

The Federal Aviation Administration has conducted an aeronautical study under the provisions of 49 U.S.C., Section 44718 and if applicable Title 14 of the Code of Federal Regulations, part 77, concerning:

Structure:	Building Greenhouse 3
Location:	Bridgeville, CA
Latitude:	40-28-59.00N NAD 83
Longitude:	123-34-31.00W
Heights:	2705 feet site elevation (SE) 11 feet above ground level (AGL) 2716 feet above mean sea level (AMSL)

This aeronautical study revealed that the structure does exceed obstruction standards but would not be a hazard to air navigation provided the following condition(s), if any, is(are) met:

Based on this evaluation, marking and lighting are not necessary for aviation safety. However, if marking/lighting are accomplished on a voluntary basis, we recommend it be installed in accordance with FAA Advisory circular 70/7460-1 L Change 2.

This determination is based, in part, on the foregoing description which includes specific coordinates, heights, frequency(ies) and power. Any changes in coordinates, heights, and frequencies or use of greater power except those frequencies specified in the Colo Void Clause Coalition; Antenna System Co-Location; Voluntary Best Practices, effective 21 Nov 2007, will void this determination. Any future construction or alteration including increase to heights, power, or the addition of other transmitters, requires separate notice to the FAA. This determination includes all previously filed frequencies and power for this structure.

If construction or alteration is dismantled or destroyed, you must submit notice to the FAA within 5 days after the construction or alteration is dismantled or destroyed.

This determination does include temporary construction equipment such as cranes, derricks, etc., which may be used during actual construction of the structure. However, this equipment shall not exceed the overall heights as indicated above. Equipment which has a height greater than the studied structure requires separate notice to the FAA.

This determination concerns the effect of this structure on the safe and efficient use of navigable airspace by aircraft and does not relieve the sponsor of compliance responsibilities relating to any law, ordinance, or regulation of any Federal, State, or local government body.

This aeronautical study included evaluation of a structure that exists at this time. Action will be taken to ensure aeronautical charts are updated to reflect the most current coordinates, elevation and height as indicated in the case description.

If we can be of further assistance, please contact our office at (424) 405-7643, or karen.mcdonald@faa.gov. On any future correspondence concerning this matter, please refer to Aeronautical Study Number 2019-AWP-7234-OE.

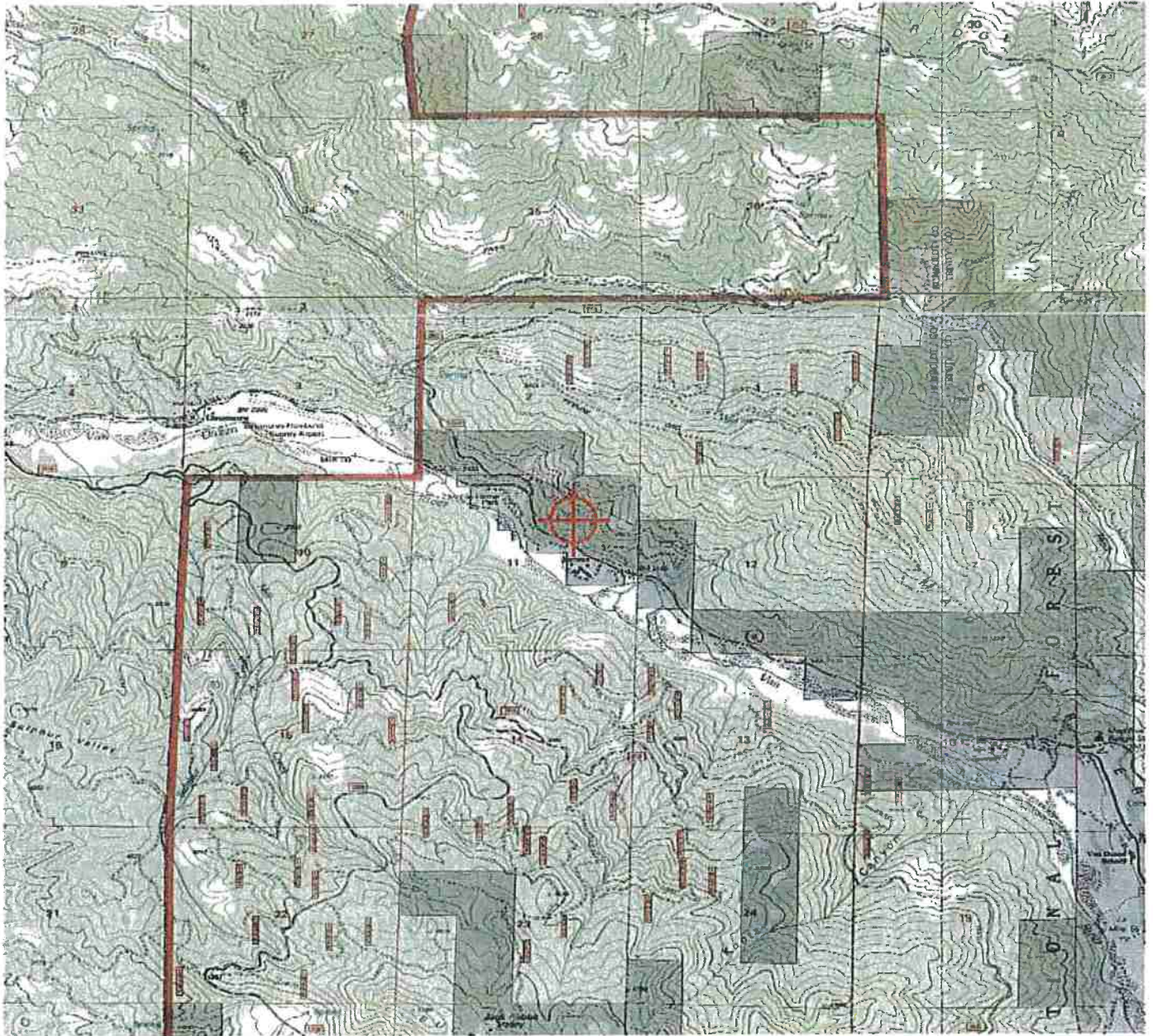
Signature Control No: 408459913-411575110

(EBO)

Karen McDonald
Specialist

Attachment(s)
Map(s)

TOPO Map for ASN 2019-AWP-7234-OE





Mail Processing Center
Federal Aviation Administration
Southwest Regional Office
Obstruction Evaluation Group
10101 Hillwood Parkway
Fort Worth, TX 76177

Aeronautical Study No.
2019-AWP-7235-OE

Issued Date: 07/17/2019

Dashiell Miller
Dashiell Miller
P.O. Box 216
Mad River, CA 95552

**** DETERMINATION OF NO HAZARD TO AIR NAVIGATION ****

The Federal Aviation Administration has conducted an aeronautical study under the provisions of 49 U.S.C., Section 44718 and if applicable Title 14 of the Code of Federal Regulations, part 77, concerning:

Structure:	Building Greenhouse 4
Location:	Bridgeville, CA
Latitude:	40-28-59.00N NAD 83
Longitude:	123-34-31.00W
Heights:	2702 feet site elevation (SE) 11 feet above ground level (AGL) 2713 feet above mean sea level (AMSL)

This aeronautical study revealed that the structure does exceed obstruction standards but would not be a hazard to air navigation provided the following condition(s), if any, is(are) met:

Based on this evaluation, marking and lighting are not necessary for aviation safety. However, if marking/lighting are accomplished on a voluntary basis, we recommend it be installed in accordance with FAA Advisory circular 70/7460-1 L Change 2.

This determination is based, in part, on the foregoing description which includes specific coordinates, heights, frequency(ies) and power. Any changes in coordinates, heights, and frequencies or use of greater power except those frequencies specified in the Colo Void Clause Coalition; Antenna System Co-Location; Voluntary Best Practices, effective 21 Nov 2007, will void this determination. Any future construction or alteration including increase to heights, power, or the addition of other transmitters, requires separate notice to the FAA. This determination includes all previously filed frequencies and power for this structure.

If construction or alteration is dismantled or destroyed, you must submit notice to the FAA within 5 days after the construction or alteration is dismantled or destroyed.

This determination does include temporary construction equipment such as cranes, derricks, etc., which may be used during actual construction of the structure. However, this equipment shall not exceed the overall heights as indicated above. Equipment which has a height greater than the studied structure requires separate notice to the FAA.

This determination concerns the effect of this structure on the safe and efficient use of navigable airspace by aircraft and does not relieve the sponsor of compliance responsibilities relating to any law, ordinance, or regulation of any Federal, State, or local government body.

This aeronautical study included evaluation of a structure that exists at this time. Action will be taken to ensure aeronautical charts are updated to reflect the most current coordinates, elevation and height as indicated in the case description.

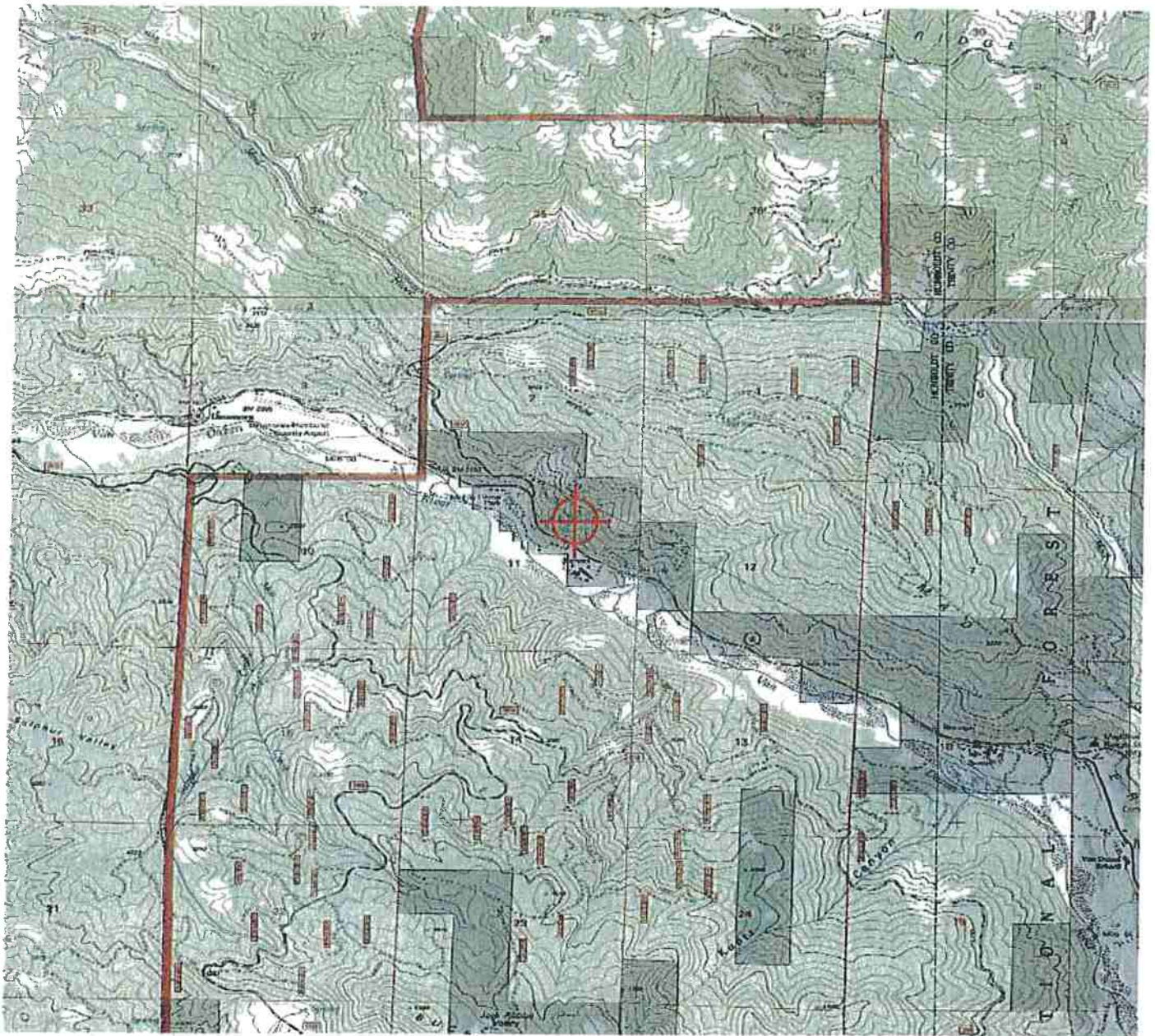
If we can be of further assistance, please contact our office at (424) 405-7643, or karen.mcdonald@faa.gov. On any future correspondence concerning this matter, please refer to Aeronautical Study Number 2019-AWP-7235-OE.

Signature Control No: 408459914-411575103
Karen McDonald
Specialist

(EBO)

Attachment(s)
Map(s)

TOPO Map for ASN 2019-AWP-7235-OE





Mail Processing Center
Federal Aviation Administration
Southwest Regional Office
Obstruction Evaluation Group
10101 Hillwood Parkway
Fort Worth, TX 76177

Aeronautical Study No.
2019-AWP-7236-OE

Issued Date: 07/17/2019

Dashiell Miller
Dashiell Miller
P.O. Box 216
Mad River, CA 95552

**** DETERMINATION OF NO HAZARD TO AIR NAVIGATION ****

The Federal Aviation Administration has conducted an aeronautical study under the provisions of 49 U.S.C., Section 44718 and if applicable Title 14 of the Code of Federal Regulations, part 77, concerning:

Structure:	Building Greenhouse 5
Location:	Bridgeville, CA
Latitude:	40-28-59.00N NAD 83
Longitude:	123-34-32.00W
Heights:	2685 feet site elevation (SE) 11 feet above ground level (AGL) 2696 feet above mean sea level (AMSL)

This aeronautical study revealed that the structure does exceed obstruction standards but would not be a hazard to air navigation provided the following condition(s), if any, is(are) met:

Based on this evaluation, marking and lighting are not necessary for aviation safety. However, if marking/lighting are accomplished on a voluntary basis, we recommend it be installed in accordance with FAA Advisory circular 70/7460-1 L Change 2.

This determination is based, in part, on the foregoing description which includes specific coordinates, heights, frequency(ies) and power. Any changes in coordinates, heights, and frequencies or use of greater power except those frequencies specified in the Colo Void Clause Coalition; Antenna System Co-Location; Voluntary Best Practices, effective 21 Nov 2007, will void this determination. Any future construction or alteration including increase to heights, power, or the addition of other transmitters, requires separate notice to the FAA. This determination includes all previously filed frequencies and power for this structure.

If construction or alteration is dismantled or destroyed, you must submit notice to the FAA within 5 days after the construction or alteration is dismantled or destroyed.

This determination does include temporary construction equipment such as cranes, derricks, etc., which may be used during actual construction of the structure. However, this equipment shall not exceed the overall heights as indicated above. Equipment which has a height greater than the studied structure requires separate notice to the FAA.

This determination concerns the effect of this structure on the safe and efficient use of navigable airspace by aircraft and does not relieve the sponsor of compliance responsibilities relating to any law, ordinance, or regulation of any Federal, State, or local government body.

This aeronautical study included evaluation of a structure that exists at this time. Action will be taken to ensure aeronautical charts are updated to reflect the most current coordinates, elevation and height as indicated in the case description.

If we can be of further assistance, please contact our office at (424) 405-7643, or karen.mcdonald@faa.gov. On any future correspondence concerning this matter, please refer to Aeronautical Study Number 2019-AWP-7236-OE.

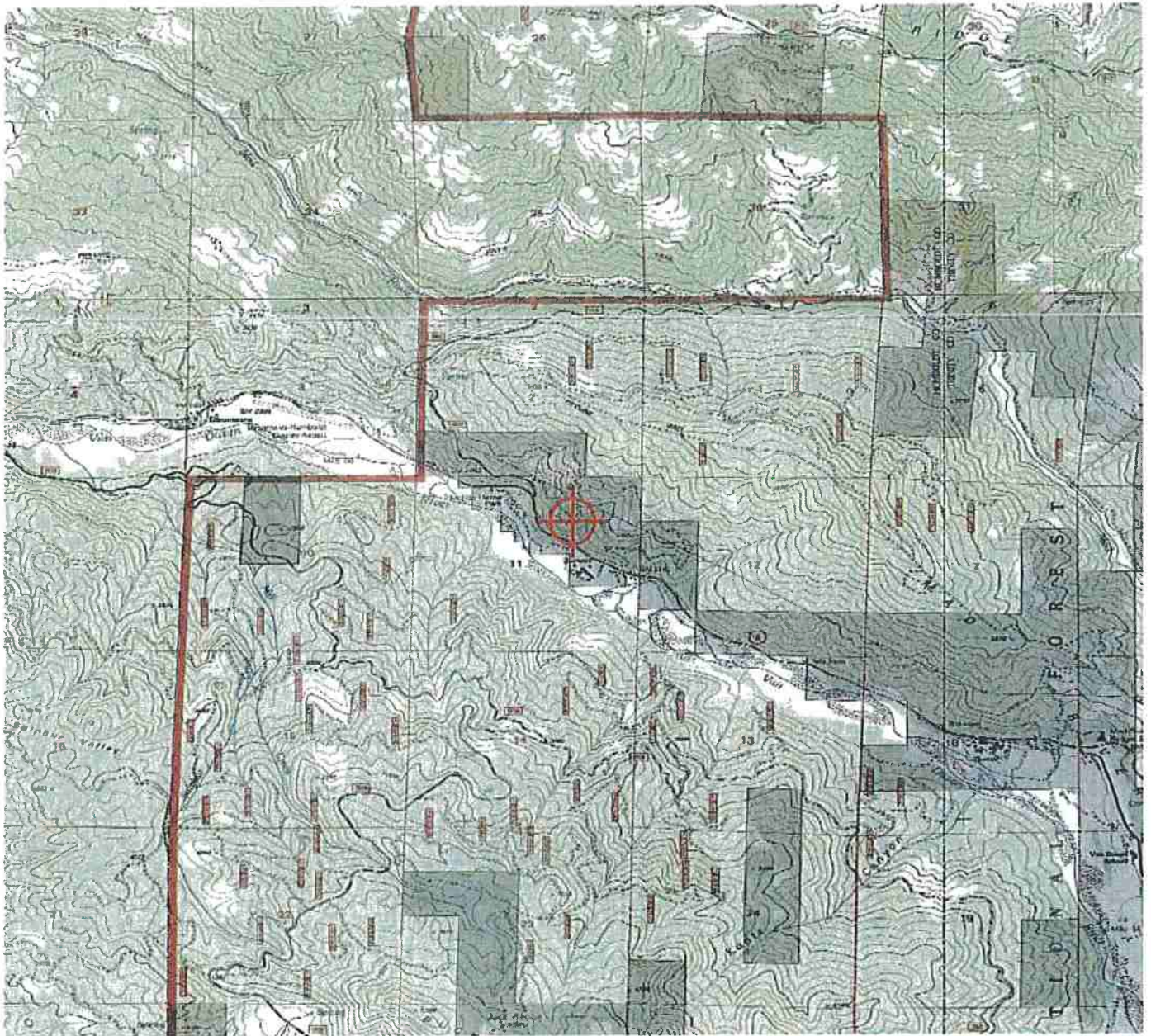
Signature Control No: 408459915-411575118

(EBO)

Karen McDonald
Specialist

Attachment(s)
Map(s)

TOPO Map for ASN 2019-AWP-7236-OE





Mail Processing Center
Federal Aviation Administration
Southwest Regional Office
Obstruction Evaluation Group
10101 Hillwood Parkway
Fort Worth, TX 76177

Aeronautical Study No.
2019-AWP-7237-OE

Issued Date: 07/17/2019

Dashiell Miller
Dashiell Miller
P.O. Box 216
Mad River, CA 95552

**** DETERMINATION OF NO HAZARD TO AIR NAVIGATION ****

The Federal Aviation Administration has conducted an aeronautical study under the provisions of 49 U.S.C. Section 44718 and if applicable Title 14 of the Code of Federal Regulations, part 77, concerning:

Structure:	Building Shed 5
Location:	Bridgeville, CA
Latitude:	40-29-02.00N NAD 83
Longitude:	123-34-28.00W
Heights:	2741 feet site elevation (SE) 11 feet above ground level (AGL) 2752 feet above mean sea level (AMSL)

This aeronautical study revealed that the structure does exceed obstruction standards but would not be a hazard to air navigation provided the following condition(s), if any, is(are) met:

Based on this evaluation, marking and lighting are not necessary for aviation safety. However, if marking/lighting are accomplished on a voluntary basis, we recommend it be installed in accordance with FAA Advisory circular 70/7460-1 L Change 2.

This determination is based, in part, on the foregoing description which includes specific coordinates, heights, frequency(ies) and power. Any changes in coordinates, heights, and frequencies or use of greater power except those frequencies specified in the Colo Void Clause Coalition; Antenna System Co-Location; Voluntary Best Practices, effective 21 Nov 2007, will void this determination. Any future construction or alteration including increase to heights, power, or the addition of other transmitters, requires separate notice to the FAA. This determination includes all previously filed frequencies and power for this structure.

If construction or alteration is dismantled or destroyed, you must submit notice to the FAA within 5 days after the construction or alteration is dismantled or destroyed.

This determination does include temporary construction equipment such as cranes, derricks, etc., which may be used during actual construction of the structure. However, this equipment shall not exceed the overall heights as indicated above. Equipment which has a height greater than the studied structure requires separate notice to the FAA.

This determination concerns the effect of this structure on the safe and efficient use of navigable airspace by aircraft and does not relieve the sponsor of compliance responsibilities relating to any law, ordinance, or regulation of any Federal, State, or local government body.

This aeronautical study included evaluation of a structure that exists at this time. Action will be taken to ensure aeronautical charts are updated to reflect the most current coordinates, elevation and height as indicated in the case description.

If we can be of further assistance, please contact our office at (424) 405-7643, or karen.mcdonald@faa.gov. On any future correspondence concerning this matter, please refer to Aeronautical Study Number 2019-AWP-7237-OE.

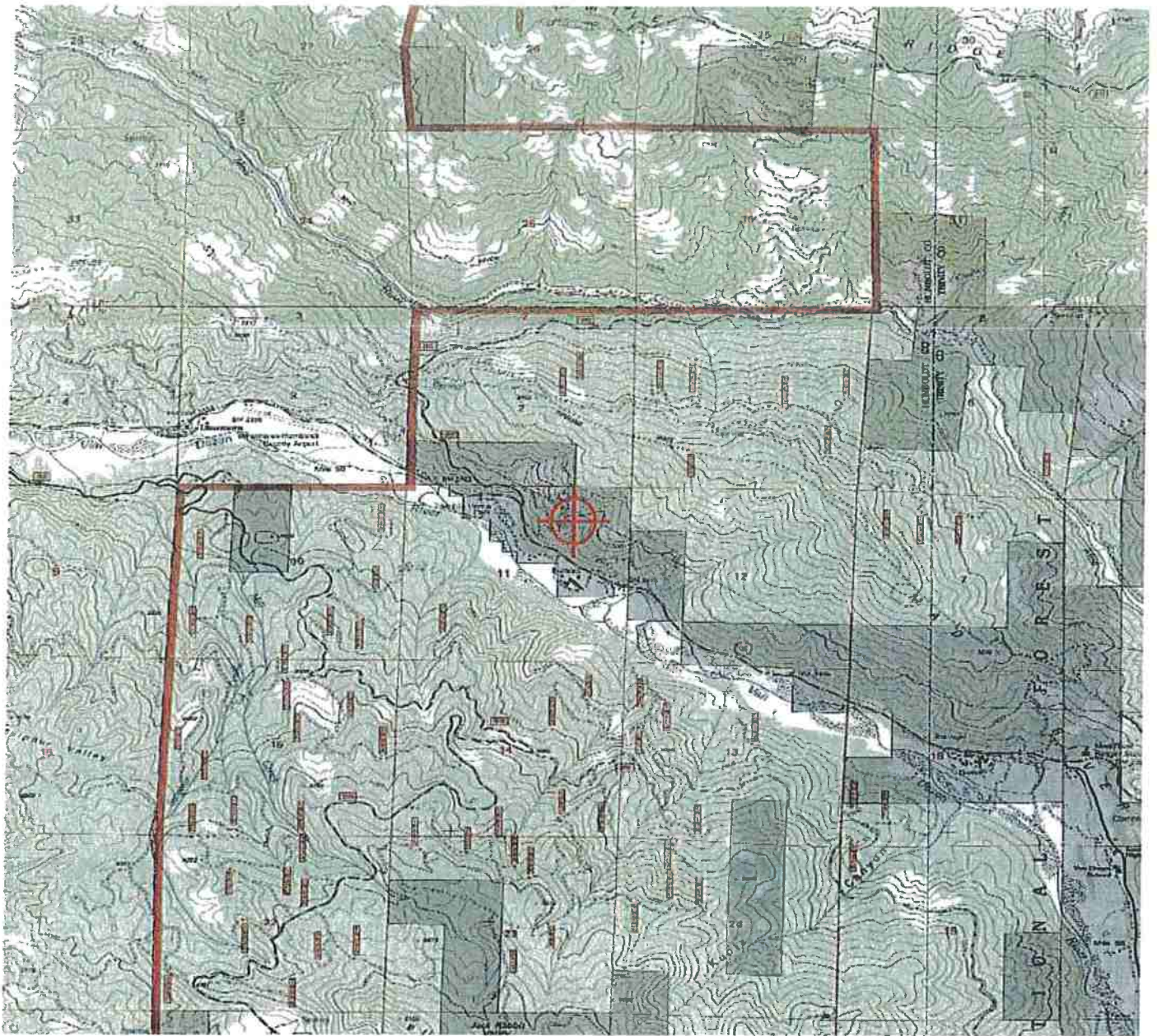
Signature Control No: 408459916-411575107

(EBO)

Karen McDonald
Specialist

Attachment(s)
Map(s)

TOPO Map for ASN 2019-AWP-7237-OE





Mail Processing Center
Federal Aviation Administration
Southwest Regional Office
Obstruction Evaluation Group
10101 Hillwood Parkway
Fort Worth, TX 76177

Aeronautical Study No.
2019-AWP-7238-OE

Issued Date: 07/17/2019

Dashiell Miller
Dashiell Miller
P.O. Box 216
Mad River, CA 95552

**** DETERMINATION OF NO HAZARD TO AIR NAVIGATION ****

The Federal Aviation Administration has conducted an aeronautical study under the provisions of 49 U.S.C., Section 44718 and if applicable Title 14 of the Code of Federal Regulations, part 77, concerning:

Structure:	Building Shed 6
Location:	Bridgeville, CA
Latitude:	40-29-00.00N NAD 83
Longitude:	123-34-32.00W
Heights:	2713 feet site elevation (SE) 10 feet above ground level (AGL) 2723 feet above mean sea level (AMSL)

This aeronautical study revealed that the structure does exceed obstruction standards but would not be a hazard to air navigation provided the following condition(s), if any, is(are) met:

Based on this evaluation, marking and lighting are not necessary for aviation safety. However, if marking/lighting are accomplished on a voluntary basis, we recommend it be installed in accordance with FAA Advisory circular 70/7460-1 L Change 2.

This determination is based, in part, on the foregoing description which includes specific coordinates, heights, frequency(ies) and power. Any changes in coordinates, heights, and frequencies or use of greater power except those frequencies specified in the Colo Void Clause Coalition; Antenna System Co-Location; Voluntary Best Practices, effective 21 Nov 2007, will void this determination. Any future construction or alteration including increase to heights, power, or the addition of other transmitters, requires separate notice to the FAA. This determination includes all previously filed frequencies and power for this structure.

If construction or alteration is dismantled or destroyed, you must submit notice to the FAA within 5 days after the construction or alteration is dismantled or destroyed.

This determination does include temporary construction equipment such as cranes, derricks, etc., which may be used during actual construction of the structure. However, this equipment shall not exceed the overall heights as indicated above. Equipment which has a height greater than the studied structure requires separate notice to the FAA.

This determination concerns the effect of this structure on the safe and efficient use of navigable airspace by aircraft and does not relieve the sponsor of compliance responsibilities relating to any law, ordinance, or regulation of any Federal, State, or local government body.

This aeronautical study included evaluation of a structure that exists at this time. Action will be taken to ensure aeronautical charts are updated to reflect the most current coordinates, elevation and height as indicated in the case description.

If we can be of further assistance, please contact our office at (424) 405-7643, or karen.mcdonald@faa.gov. On any future correspondence concerning this matter, please refer to Aeronautical Study Number 2019-AWP-7238-OE.

Signature Control No: 408459918-411575109

(EBO)

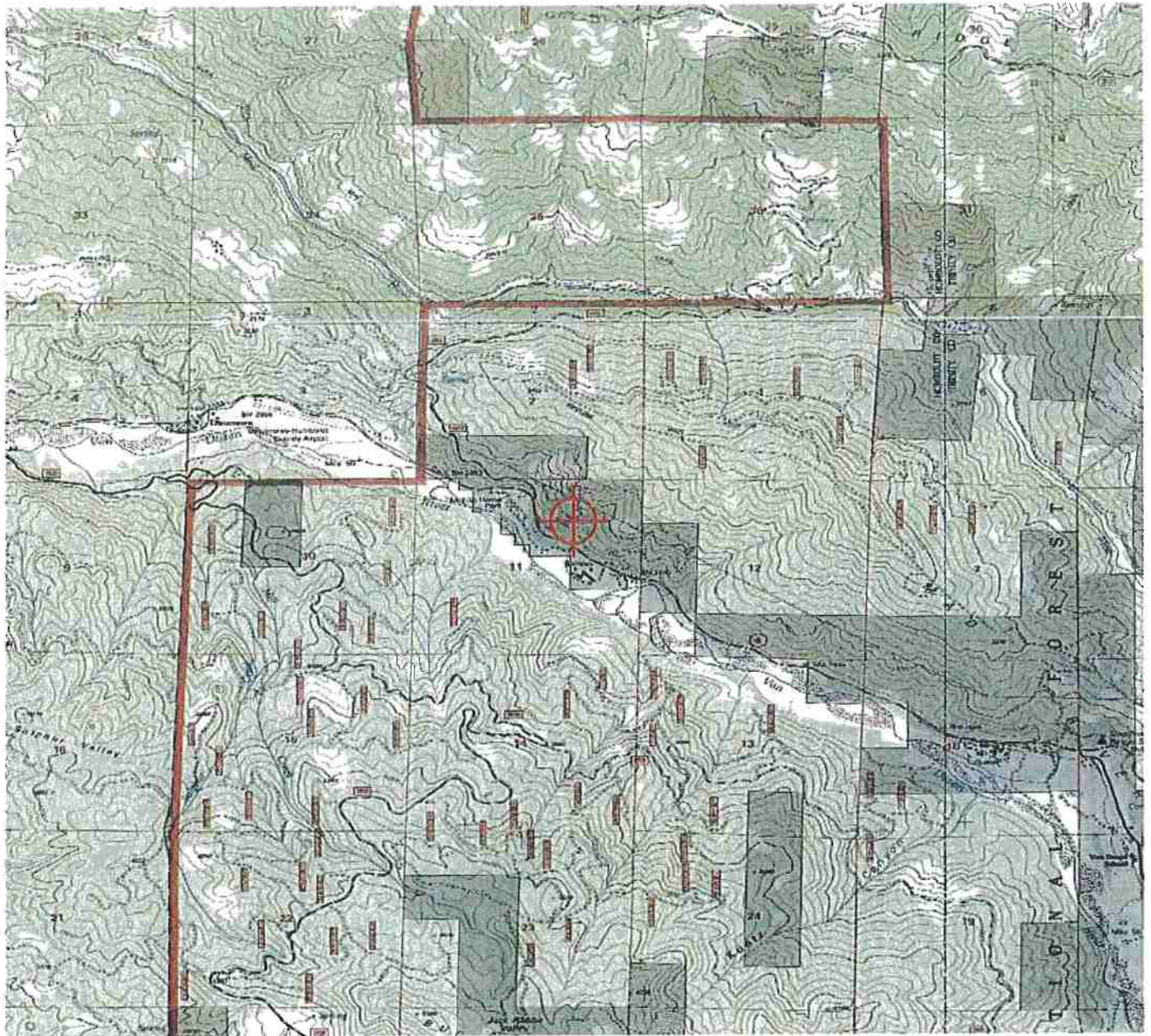
Karen McDonald

Specialist

Attachment(s)

Map(s)

TOPO Map for ASN 2019-AWP-7238-OE





Mail Processing Center
Federal Aviation Administration
Southwest Regional Office
Obstruction Evaluation Group
10101 Hillwood Parkway
Fort Worth, TX 76177

Aeronautical Study No.
2019-AWP-7239-OE

Issued Date: 07/17/2019

Dashiell Miller
Dashiell Miller
P.O. Box 216
Mad River, CA 95552

**** DETERMINATION OF NO HAZARD TO AIR NAVIGATION ****

The Federal Aviation Administration has conducted an aeronautical study under the provisions of 49 U.S.C., Section 44718 and if applicable Title 14 of the Code of Federal Regulations, part 77, concerning:

Structure:	Building Generator Shed
Location:	Bridgeville, CA
Latitude:	40-29-00.00N NAD 83
Longitude:	123-34-32.00W
Heights:	2710 feet site elevation (SE) 10 feet above ground level (AGL) 2720 feet above mean sea level (AMSL)

This aeronautical study revealed that the structure does exceed obstruction standards but would not be a hazard to air navigation provided the following condition(s), if any, is(are) met:

Based on this evaluation, marking and lighting are not necessary for aviation safety. However, if marking/lighting are accomplished on a voluntary basis, we recommend it be installed in accordance with FAA Advisory circular 70/7460-1 L Change 2.

This determination is based, in part, on the foregoing description which includes specific coordinates, heights, frequency(ies) and power. Any changes in coordinates, heights, and frequencies or use of greater power except those frequencies specified in the Colo Void Clause Coalition; Antenna System Co-Location; Voluntary Best Practices, effective 21 Nov 2007, will void this determination. Any future construction or alteration including increase to heights, power, or the addition of other transmitters, requires separate notice to the FAA. This determination includes all previously filed frequencies and power for this structure.

If construction or alteration is dismantled or destroyed, you must submit notice to the FAA within 5 days after the construction or alteration is dismantled or destroyed.

This determination does include temporary construction equipment such as cranes, derricks, etc., which may be used during actual construction of the structure. However, this equipment shall not exceed the overall heights as indicated above. Equipment which has a height greater than the studied structure requires separate notice to the FAA.

This determination concerns the effect of this structure on the safe and efficient use of navigable airspace by aircraft and does not relieve the sponsor of compliance responsibilities relating to any law, ordinance, or regulation of any Federal, State, or local government body.

This aeronautical study included evaluation of a structure that exists at this time. Action will be taken to ensure aeronautical charts are updated to reflect the most current coordinates, elevation and height as indicated in the case description.

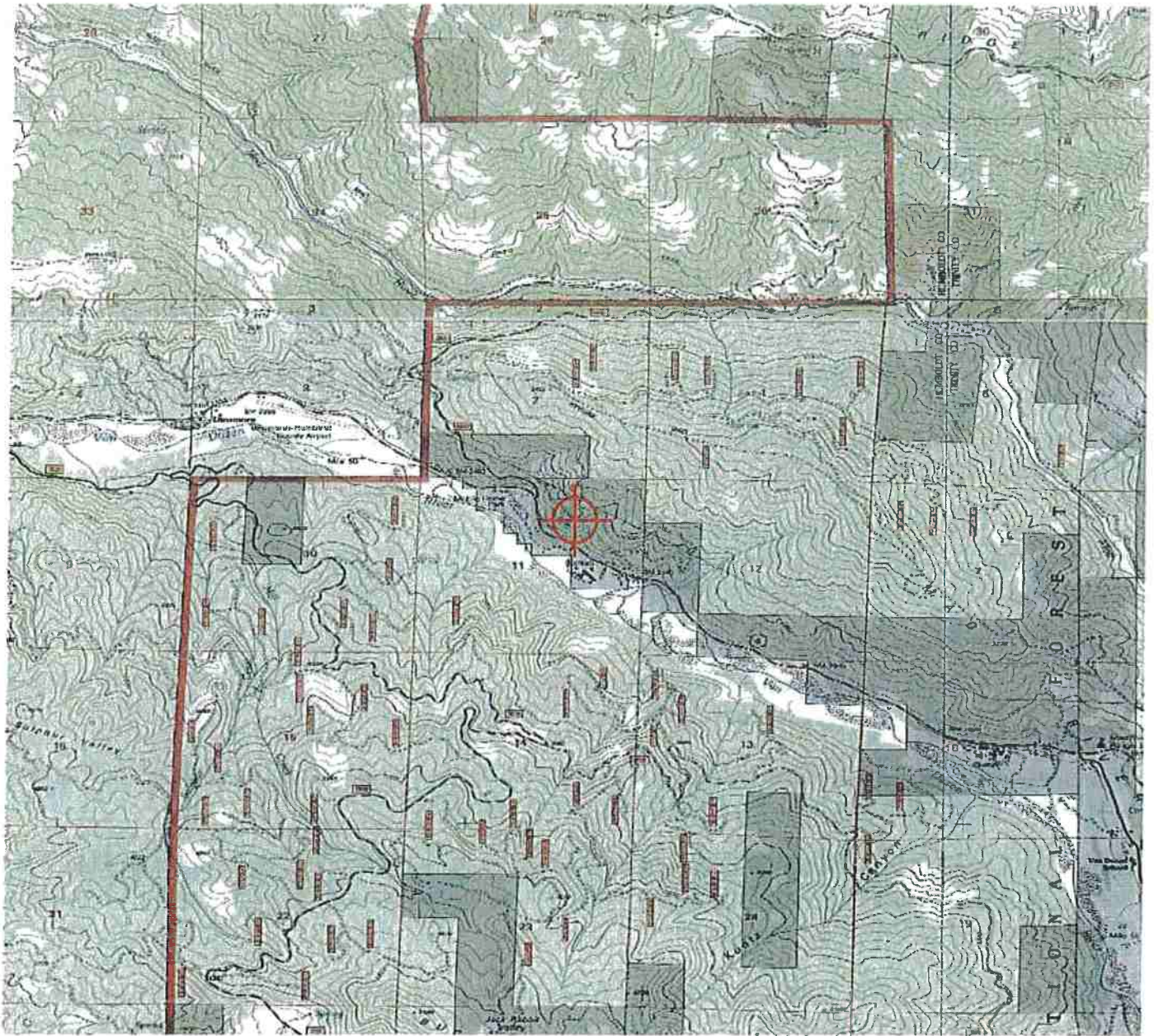
If we can be of further assistance, please contact our office at (424) 405-7643, or karen.mcdonald@faa.gov. On any future correspondence concerning this matter, please refer to Aeronautical Study Number 2019-AWP-7239-OE.

Signature Control No: 408459919-411575104
Karen McDonald
Specialist

(EBO)

Attachment(s)
Map(s)

TOPO Map for ASN 2019-AWP-7239-OE





Mail Processing Center
Federal Aviation Administration
Southwest Regional Office
Obstruction Evaluation Group
10101 Hillwood Parkway
Fort Worth, TX 76177

Aeronautical Study No.
2019-AWP-7240-OE

Issued Date: 07/17/2019

Dashiell Miller
Dashiell Miller
P.O. Box 216
Mad River, CA 95552

**** DETERMINATION OF NO HAZARD TO AIR NAVIGATION ****

The Federal Aviation Administration has conducted an aeronautical study under the provisions of 49 U.S.C., Section 44718 and if applicable Title 14 of the Code of Federal Regulations, part 77, concerning:

Structure:	Building Shower Room
Location:	Bridgeville, CA
Latitude:	40-29-02.00N NAD 83
Longitude:	123-34-27.00W
Heights:	2745 feet site elevation (SE) 8 feet above ground level (AGL) 2753 feet above mean sea level (AMSL)

This aeronautical study revealed that the structure does exceed obstruction standards but would not be a hazard to air navigation provided the following condition(s), if any, is(are) met:

Based on this evaluation, marking and lighting are not necessary for aviation safety. However, if marking/lighting are accomplished on a voluntary basis, we recommend it be installed in accordance with FAA Advisory circular 70/7460-1 L Change 2.

This determination is based, in part, on the foregoing description which includes specific coordinates, heights, frequency(ies) and power. Any changes in coordinates, heights, and frequencies or use of greater power except those frequencies specified in the Colo Void Clause Coalition; Antenna System Co-Location; Voluntary Best Practices, effective 21 Nov 2007, will void this determination. Any future construction or alteration including increase to heights, power, or the addition of other transmitters, requires separate notice to the FAA. This determination includes all previously filed frequencies and power for this structure.

If construction or alteration is dismantled or destroyed, you must submit notice to the FAA within 5 days after the construction or alteration is dismantled or destroyed.

This determination does include temporary construction equipment such as cranes, derricks, etc., which may be used during actual construction of the structure. However, this equipment shall not exceed the overall heights as indicated above. Equipment which has a height greater than the studied structure requires separate notice to the FAA.

This determination concerns the effect of this structure on the safe and efficient use of navigable airspace by aircraft and does not relieve the sponsor of compliance responsibilities relating to any law, ordinance, or regulation of any Federal, State, or local government body.

This aeronautical study included evaluation of a structure that exists at this time. Action will be taken to ensure aeronautical charts are updated to reflect the most current coordinates, elevation and height as indicated in the case description.

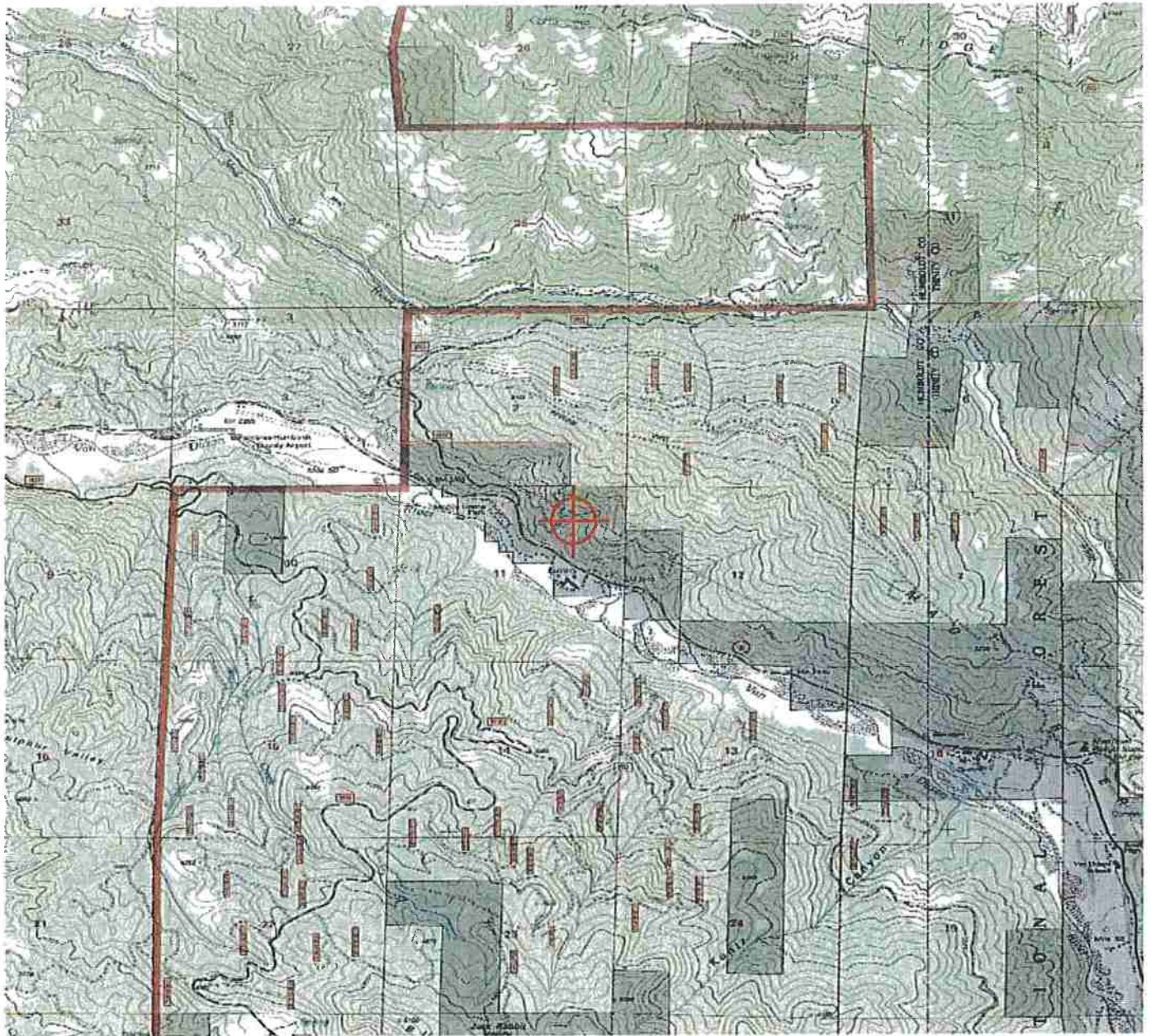
If we can be of further assistance, please contact our office at (424) 405-7643, or karen.mcdonald@faa.gov. On any future correspondence concerning this matter, please refer to Aeronautical Study Number 2019-AWP-7240-OE.

Signature Control No: 408459921-411575111
Karen McDonald
Specialist

(EBO)

Attachment(s)
Map(s)

TOPO Map for ASN 2019-AWP-7240-OE





Mail Processing Center
Federal Aviation Administration
Southwest Regional Office
Obstruction Evaluation Group
10101 Hillwood Parkway
Fort Worth, TX 76177

Aeronautical Study No.
2019-AWP-7241-OE

Issued Date: 07/17/2019

Dashiell Miller
Dashiell Miller
P.O. Box 216
Mad River, CA 95552

**** DETERMINATION OF NO HAZARD TO AIR NAVIGATION ****

The Federal Aviation Administration has conducted an aeronautical study under the provisions of 49 U.S.C., Section 44718 and if applicable Title 14 of the Code of Federal Regulations, part 77, concerning:

Structure:	Building Trailer (not in use)
Location:	Bridgeville, CA
Latitude:	40-29-02.00N NAD 83
Longitude:	123-34-27.00W
Heights:	2765 feet site elevation (SE) 11 feet above ground level (AGL) 2776 feet above mean sea level (AMSL)

This aeronautical study revealed that the structure does exceed obstruction standards but would not be a hazard to air navigation provided the following condition(s), if any, is(are) met:

Based on this evaluation, marking and lighting are not necessary for aviation safety. However, if marking/lighting are accomplished on a voluntary basis, we recommend it be installed in accordance with FAA Advisory circular 70/7460-1 L Change 2.

This determination is based, in part, on the foregoing description which includes specific coordinates, heights, frequency(ies) and power. Any changes in coordinates, heights, and frequencies or use of greater power except those frequencies specified in the Colo Void Clause Coalition; Antenna System Co-Location; Voluntary Best Practices, effective 21 Nov 2007, will void this determination. Any future construction or alteration including increase to heights, power, or the addition of other transmitters, requires separate notice to the FAA. This determination includes all previously filed frequencies and power for this structure.

If construction or alteration is dismantled or destroyed, you must submit notice to the FAA within 5 days after the construction or alteration is dismantled or destroyed.

This determination does include temporary construction equipment such as cranes, derricks, etc., which may be used during actual construction of the structure. However, this equipment shall not exceed the overall heights as indicated above. Equipment which has a height greater than the studied structure requires separate notice to the FAA.

This determination concerns the effect of this structure on the safe and efficient use of navigable airspace by aircraft and does not relieve the sponsor of compliance responsibilities relating to any law, ordinance, or regulation of any Federal, State, or local government body.

This aeronautical study included evaluation of a structure that exists at this time. Action will be taken to ensure aeronautical charts are updated to reflect the most current coordinates, elevation and height as indicated in the case description.

If we can be of further assistance, please contact our office at (424) 405-7643, or karen.mcdonald@faa.gov. On any future correspondence concerning this matter, please refer to Aeronautical Study Number 2019-AWP-7241-OE.

Signature Control No: 408459922-411575120

Karen McDonald
Specialist

(EBO)

Attachment(s)

Map(s)

TOPO Map for ASN 2019-AWP-7241-OE

