



## DEPARTMENT OF FORESTRY AND FIRE PROTECTION

135 Ridgway Ave.  
Santa Rosa, CA 95401  
Website: [www.fire.ca.gov](http://www.fire.ca.gov)  
(707) 576-2959



Date: October 08, 2015  
Ref.: 1-15EX-325-HUM



DOUGLAS M. ROSE and KELSEY J. BEEHRLE  
P O BOX 1604  
REDWAY, CA 95560

Dear Mr. Rose & Ms. Beehrle:

This is to acknowledge that your **Less Than 3 Acre Conversion Exemption** was accepted on **October 7, 2015**. It has been assigned the above listed Exemption number. All timber operations must be complete within one year. All conversion activities must be complete within two years, unless under permit by local jurisdiction.

**\*\*\*Please read the enclosed notice regarding Listed Anadromous Salmonids, Slash Clean-up, Sudden Oak Death, Pitch Canker, and Operations between October 15 – May 1.\*\*\***

In addition, please note the requirement for submittal of the Timber Operations Work Completion and/or Stocking Report (blue form) upon completion of the project.

Compliance with all provisions of the Forest Practice Act, rules pursuant to Section 1104.1(a)--Title 14 of the California Code of Regulations, will be determined by future inspection(s).

If you have any questions you may contact your local CAL FIRE Forest Practice Inspector or me at (707) 576-2959.

Sincerely,

Topher Henderson  
Forestry Assistant II

Enclosure

cc: Unit  
Board of Equalization  
RPF – Chris Carroll  
LTO – Justin French  
File  
[ftp://thp.fire.ca.gov/THPLibrary/North Coast Region/](ftp://thp.fire.ca.gov/THPLibrary/North_Coast_Region/)

LESS THAN 3 ACRE CONVERSION EXEMPTION

STATE OF CALIFORNIA
DEPARTMENT OF FORESTRY AND FIRE PROTECTION
NOTICE OF TIMBER OPERATIONS THAT ARE EXEMPT FROM
CONVERSION AND TIMBER HARVESTING PLAN REQUIREMENTS
RM-73 (1104.1a) (11/12)

FOR ADMIN. USE ONLY
Ex. # 1-15EX-325 Num
Date of Receipt OCT - 6 - 2015
Date Accepted 10/7/2015
Date Expires 10/6/2016

VALID FOR ONE YEAR FROM DATE OF RECEIPT BY CAL FIRE
TIMBER OPERATIONS CANNOT START UNTIL VALID COPY
OF A NOTICE OF ACCEPTANCE IS RECEIVED FROM CAL FIRE

The Director of the Department of Forestry and Fire Protection (CAL FIRE) is hereby notified of timber operations under the requirements of 14 CCR § 1104.1(a): Harvesting of trees that is a single conversion to a non-timber growing use of timberland of less than three acres. (See 14 CCR § 1104.1(a) for a description of the conditions on the conduct of this type of timber operation and additional information that is required to be submitted.) Complete Items 1 through 8 on both pages of this notice.

1. TIMBER OWNER(S) OF RECORD: Douglas M. Rose and Kelsey J. Beehrle

Address: P.O. Box 1604

City: Redway State CA Zip 95560 Phone 707-223-6137

TIMBER TAX EXEMPTION: Timber owners owe timber yield tax when they harvest trees unless the harvest is exempt (Revenue and Taxation Code sec. 38116). Some small or low value harvests may be exempt from timber yield tax: Timber removed from an operation whose value does not exceed \$3,000 within a quarter, according to BOE Harvest Value Schedules, Rule 1024. If you believe your harvest may qualify for this exemption, please complete Items A and B below. For timber yield tax information or for further assistance with these questions call the State Board of Equalization, 1-800-400-7115, or write: Timber Tax Section, MIC: 60, State Board of Equalization, P.O. Box 942879, Sacramento, California 94279-0060; or contact the BOE Web Page on the Internet at http://www.boe.ca.gov.

A. Circle the option that most closely estimates the total volume for this harvest, in thousands of board feet (mbf - Net Scribner short log):

Under 8 mbf 8-15 mbf 16-25 mbf Over 25 mbf

B. Estimate the species composition of the timber that will be removed during this harvest (numbers should sum to 100%):

Redwood %; Ponderosa/Sugar pine %; Douglas-fir 70 %; Fir %;

Port-Orford Cedar %; Cedar (IC, WRC) %; Other conifer %; Other hardwood 30 %.

2. TIMBERLAND OWNER(S) OF RECORD: Douglas M. Rose and Kelsey J. Beehrle

Address: P.O. Box 1604

City: Redway State CA Zip 95560 Phone: 707-223-6137

I certify, under penalty of perjury, that this is a one-time conversion to a non-timberland use and that there is a "bona fide intent" [14 CCR § 1100(b)] to convert to a home site and agriculture. We also certify that as the timberland owners, we have not obtained an exemption pursuant to this section in the last five years.

SIGNATURE [Signature] Date 9-29-15

SIGNATURE [Signature] Date 9-29-15

3. LICENSED TIMBER OPERATOR(S): Name Justin French Lic. No. A-11295

Address P.O. Box 591

City: Whitethorn State CA Zip 95589 Phone 707-223-6758

SIGNATURE [Signature] Date 9-29-15

4. Designate the legal land description of the location of timberland conversion. A map showing the location of the timberland conversion MUST be attached. The map must show the ownership boundaries, the location of the timber operation, boundaries of the conversion, location and classification of all watercourses, and landing locations.

Section 7 Township 4S Range 3E Base & Meridian HB&M County HUM Acreage to be Converted 2.9 Assessors' Parcel Number 220-272-022

RECEIVED

OCT - 6 2015

COAST AREA OFFICE
RESOURCE MANAGEMENT

5. **The following are limitations or requirements for timber operations conducted under a Less Than Three Acre Conversion Exemption (Notice, Notice of Conversion Exemption, Conversion Exemption):**
  - A. Timber operations shall comply with all other applicable provisions of the Forest Practice Act and regulations, county general plans, zoning ordinances, and any implementing ordinances; copies of the state rules and regulations may be found on CAL FIRE's Web Page on the Internet at <http://www.fire.ca.gov>.
  - B. All timber operations shall be complete within one year from the date of acceptance by CAL FIRE.
  - C. All conversion activities shall be complete within two years from the date of acceptance by CAL FIRE unless under permit by local jurisdiction. Failure to complete the conversion requires compliance with stocking standards and stocking report requirements of the Forest Practice Act and Board of Forestry and Fire Protection regulations.
  - D. The timber operator shall remove or dispose of all slash or woody debris in accordance with 14 CCR § 1104.1(a)(2)(D)(1)-(9). The timberland owner may assume responsibility for the slash treatment, provided the landowner acknowledges in writing to CAL FIRE such responsibility at the time of submission of this notice. The specific requirements shall be included with the acknowledgement.
  - E. Timber operations may be conducted during the winter period. Tractor operations in the winter period are allowed under any of the conditions described in 14 CCR § 1104.1(a)(2)(E)1.-3.
  - F. No timber operations are allowed within a watercourse and lake protection zone unless specifically approved by local permit (e.g., county, city).
  - G. No timber operations shall be conducted until CAL FIRE's notice of acceptance is received and a valid copy of this notice and CAL FIRE's acceptance shall be kept on site during timber operations.
  - H. No sites of rare, threatened or endangered plants or animals or species of special concern shall be disturbed, threatened, or damaged.
  - I. No timber operations are allowed on significant historical or archeological sites.
  - J. Within one month of the completion of timber operations, including slash disposal, the timberland owner shall submit a work completion report to CAL FIRE.
  - K. A violation of the conversion exemption, including a conversion applied for in the name of someone other than the person or entity implementing the conversion in bona fide good faith, are violations of the Forest Practice Act and penalties may accrue up to ten thousand dollars (\$10,000) for each violation pursuant to Article 8 (commencing with Section 4601).

6. I, \_\_\_\_\_, declare as the authorized designee of the County Board of Supervisors that this conversion exemption is in conformance with all county regulatory requirements, including public notice. (If the county has authorized a designee this item **MUST** be completed. If it has not, see Item 7.)

SIGNATURE See following page for County Signature Date \_\_\_\_\_

7. Registered Professional Forester preparing Notice: Name Chris Carroll Number 2628

Address 165 S. Fortuna Blvd.

City Fortuna State CA Zip 95540 Phone 707-725-1897

I have, or my supervised designee has, (1) prepared this Notice of Conversion Exemption Timber Operations; (2) visited the site and flagged the boundaries of the conversion exemption, applicable WLPZs and equipment limitation zones; (3) prepared a Neighborhood Notice of Conversion Exemption according to 14 CCR § 1104.1(a)(3) to be mailed by the landowner to adjacent landowners; and (4) posted and dated a copy of the Neighborhood Notice of Conversion Exemption on the ownership, visible to the public, at least 5 days prior to the postmark date of submission of the Notice of Conversion Exemption. I certify that if the County Board of Supervisors has not designated a representative authorized to sign in Item 6 that I, or my supervised designee, contacted the county and the Notice is in conformance with county regulations.

SIGNATURE OF RPF [Signature] Date 10/5/15

8. NOTICE SUBMITTER(S): Douglas M. Rose and Kelsey J. Beehrle

Address: P.O. Box 1604

City: Redway State CA Zip 95560 Phone 707-223-6131

Submitter must be 1, 2, or 3 above and must sign.

SIGNATURE [Signature] Date 9-29-15

FILE THIS NOTICE WITH THE CAL FIRE OFFICE BELOW FOR THE COUNTY IN WHICH THE OPERATION WILL OCCUR:

Forest Practice, CAL FIRE 135 Ridgway Avenue Santa Rosa, CA 95401	Forest Practice, CAL FIRE 6105 Airport Road Redding, CA 96002	Forest Practice, CAL FIRE 1234 East Shaw Avenue Fresno, CA 93710
Alameda, Colusa, Contra Costa, Del Norte, Humboldt, Lake, Marin, Mendocino, Napa, San Mateo, Santa Clara, Santa Cruz, Solano, Sonoma, western Trinity and Yolo Counties	Butte, Glenn, Lassen, Modoc, Nevada, Placer, Plumas, Shasta, Sierra, Siskiyou, Sutter, Tehama, eastern Trinity and Yuba Counties	Alpine, Amador, Calaveras, El Dorado, Fresno, Imperial, Inyo, Kern, Los Angeles, Madera, Mariposa, Merced, Mono, Monterey, Orange, Riverside, San Benito, San Bernardino, San Diego, San Luis Obispo, Santa Barbara, Stanislaus, Tuolumne, Tulare, and Ventura Counties

**RECEIVED**

**OCT - 6 2015**

**COAST AREA OFFICE  
RESOURCE MANAGEMENT**

5. **The following are limitations or requirements for timber operations conducted under a Less Than Three Acre Conversion Exemption (Notice, Notice of Conversion Exemption, Conversion Exemption):**
  - A. Timber operations shall comply with all other applicable provisions of the Forest Practice Act and regulations, county general plans, zoning ordinances, and any implementing ordinances; copies of the state rules and regulations may be found on CAL FIRE's Web Page on the Internet at <http://www.fire.ca.gov>.
  - B. All timber operations shall be complete within one year from the date of acceptance by CAL FIRE.
  - C. All conversion activities shall be complete within two years from the date of acceptance by CAL FIRE unless under permit by local jurisdiction. Failure to complete the conversion requires compliance with stocking standards and stocking report requirements of the Forest Practice Act and Board of Forestry and Fire Protection regulations.
  - D. The timber operator shall remove or dispose of all slash or woody debris in accordance with 14 CCR § 1104.1(a)(2)(D)(1)-(9). The timberland owner may assume responsibility for the slash treatment, provided the landowner acknowledges in writing to CAL FIRE such responsibility at the time of submission of this notice. The specific requirements shall be included with the acknowledgement.
  - E. Timber operations may be conducted during the winter period. Tractor operations in the winter period are allowed under any of the conditions described in 14 CCR § 1104.1(a)(2)(E)1.-3.
  - F. No timber operations are allowed within a watercourse and lake protection zone unless specifically approved by local permit (e.g., county, city).
  - G. No timber operations shall be conducted until CAL FIRE's notice of acceptance is received and a valid copy of this notice and CAL FIRE's acceptance shall be kept on site during timber operations.
  - H. No sites of rare, threatened or endangered plants or animals or species of special concern shall be disturbed, threatened, or damaged.
  - I. No timber operations are allowed on significant historical or archeological sites.
  - J. Within one month of the completion of timber operations, including slash disposal, the timberland owner shall submit a work completion report to CAL FIRE.
  - K. A violation of the conversion exemption, including a conversion applied for in the name of someone other than the person or entity implementing the conversion in bona fide good faith, are violations of the Forest Practice Act and penalties may accrue up to ten thousand dollars (\$10,000) for each violation pursuant to Article 8 (commencing with Section 4601).

6. I, Karen Meynell, declare as the authorized designee of the County Board of Supervisors that this conversion exemption is in conformance with all county regulatory requirements, including public notice. (If the county has authorized a designee this item **MUST** be completed. If it has not, see Item 7.)

SIGNATURE Karen Meynell Date 9-29-15

7. Registered Professional Forester preparing Notice: Name Chris Carroll Number 2628  
 Address 165 S. Fortuna Blvd.

City Fortuna State CA Zip 95540 Phone 707-725-1897

I have, or my supervised designee has, (1) prepared this Notice of Conversion Exemption Timber Operations; (2) visited the site and flagged the boundaries of the conversion exemption, applicable WLPZs and equipment limitation zones; (3) prepared a Neighborhood Notice of Conversion Exemption according to 14 CCR § 1104.1(a)(3) to be mailed by the landowner to adjacent landowners; and (4) posted and dated a copy of the Neighborhood Notice of Conversion Exemption on the ownership, visible to the public, at least 5 days prior to the postmark date of submission of the Notice of Conversion Exemption. I certify that if the County Board of Supervisors has not designated a representative authorized to sign in Item 6 that I, or my supervised designee, contacted the county and the Notice is in conformance with county regulations.

SIGNATURE of RPF \_\_\_\_\_ Date \_\_\_\_\_

8. NOTICE SUBMITTER(S): Douglas M. Rose and Kelsey J. Beehrle

Address: P.O. Box 1604

City: Redway State CA Zip 95560 Phone 707-223-6137

Submitter must be 1, 2, or 3 above, and must sign.

SIGNATURE \_\_\_\_\_ Date \_\_\_\_\_

FILE THIS NOTICE WITH THE CAL FIRE OFFICE BELOW FOR THE COUNTY IN WHICH THE OPERATION WILL OCCUR:

Forest Practice, CAL FIRE 135 Ridgway Avenue Santa Rosa, CA 95401	Forest Practice, CAL FIRE 6105 Airport Road Redding, CA 96002	Forest Practice, CAL FIRE 1234 East Shaw Avenue Fresno, CA 93710
Alameda, Colusa, Contra Costa, Del Norte, Humboldt, Lake, Marin, Mendocino, Napa, San Mateo, Santa Clara, Santa Cruz, Solano, Sonoma, western Trinity and Yolo Counties	Butte, Glenn, Lassen, Modoc, Nevada, Placer, Plumas, Shasta, Sierra, Siskiyou, Sutter, Tehama, eastern Trinity and Yuba Counties	Alpine, Amador, Calaveras, El Dorado, Fresno, Imperial, Inyo, Kern, Los Angeles, Madera, Mariposa, Merced, Mono, Monterey, Orange, Riverside, San Benito, San Bernardino, San Diego, San Luis Obispo, Santa Barbara, Stanislaus, Tuolumne, Tulare, and Ventura Counties

**RECEIVED**

OCT - 6 2015

COAST AREA OFFICE  
RESOURCE MANAGEMENT

## **Project Description**

This conversion proposes to convert timberland to home site and agriculture. Per the Humboldt County General Plan, the conversion exemption area is presently zoned Forest Recreation, with an agricultural general plan designation. Humboldt County's Grading and Open Space Ordinance applies to this project and the County has reviewed and signed off on this project. See attachment from County.

### **Addendum 14CCR 1104.1(a)(1)(E)(1-4)**

The timberland owners have certified via their signatures, under penalty of perjury, that this is a one-time conversion to agriculture and home site. The timberland owners understand that a "Bona Fide Intention or bona fide intent" is a present, sincere intention of the applicant to conform with and successfully execute the conversion plan, as determined by the Director in accordance with provisions of Sec. 1105.2 (Ref.: Sec. 4623, PRC). In addition, the timberland owners also certify that they have not obtained an exemption pursuant to this section in the last five years.

### **Addendum 14CCR 1104.1(a)(2)(F)**

The conversion area does not include any watercourses and is not located within a WLPZ or Class III ELZ.

### **Addendum 14CCR 1104.1(a)(6)**

#### **The extent of the vegetation removal and site preparation required for the conversion;**

The conversion area consists of second growth Douglas-fir and tanoak. The conversion area will require timber harvesting, site preparation, and treatment of logging slash and woody debris (see requirements proceeding page). Excavation, grading, cutting and filling will be required to successfully convert the sites to their stated uses.

#### **The suitability of soils, slope, aspect, and microclimate for the stated non-timber use;**

The conversion exemption areas are located on a parcel which is presently being used for agricultural and residential uses. These uses are consistent with the property's present zoning. The timbered areas, which are proposed to be converted, contain suitable soils, slopes, aspect, and microclimate for the non-timber uses stated above.

**RECEIVED**

**OCT - 6 2015**

**COAST AREA OFFICE  
RESOURCE MANAGEMENT**

## **Addendum 14CCR 1104.1(a)(2)(D) - Treatment of Logging Slash and Woody Debris.**

1. Unless otherwise required, slash greater than one inch in diameter and greater than two feet long, and woody debris, except pine, shall receive full treatment no later than April 1 of the year following its creation, or within one year from the date of acceptance of the conversion exemption by the Director, whichever comes first.
2. All pine slash three inches and greater in diameter and longer than four feet must receive initial treatment if it is still on the parcel, within 7 days of its creation.
3. All pine woody debris longer than four feet must receive an initial treatment prior to full treatment.
4. Initial treatment shall include limbing woody debris and cutting slash and woody debris into lengths of less than four feet, and leaving the pieces exposed to solar radiation to aid in rapid drying.
5. Full treatment of all pine slash and woody debris must be completed by March 1 of the year following its creation, or within one year from the date of acceptance of the conversion exemption by the Director, whichever comes first.
6. Full slash and woody debris treatment may include any of the following:
  - a. Burying;
  - b. Chipping and spreading;
  - c. Piling and burning; or
  - d. Removing slash and woody debris from the site for treatment in compliance with (a)-(b). Slash and woody debris may not be burned by open outdoor fires except under permit from the appropriate fire protection agency, if required, the local air pollution control district or air quality management district. The burning must occur on the property where the slash and woody debris originated.
7. Slash and woody debris, except for pine, which is cut up for firewood shall be cut to lengths 24 inches or less and set aside for drying by April 1 of the year following its creation. Pine slash and woody debris which is cut up for firewood shall be cut to lengths 24 inches or less and set aside for drying within seven days of its creation.
8. Any treatment which involves burning of slash or woody debris shall comply with all state and local fire and air quality rules.

**RECEIVED**

**OCT - 6 2015**

**COAST AREA OFFICE  
RESOURCE MANAGEMENT**

# WINTER OPERATING PLAN

1. The erosion hazard rating for the conversion exemption area is moderate.
2. Mechanical site preparation is proposed.
3. The yarding system for the conversion exemption is ground based.
4. This Winter Operating Plan is for all timber operations occurring from October 15 to May 1.
5. No watercourses occur in the conversion exemption area. Class II and III Watercourses are located downstream however.
6. Use of logging roads, tractor roads, or landings shall not take place at any location where "Saturated Soil Conditions" exist, where a "Stable Operating Surface" does not exist, or when visibly turbid water from the road, landing, or skid trail surface or inside ditch may reach a watercourse or lake.
7. No unstable areas occur within or nearby the conversion exemption area.
8. Winter Operations Restrictions:
  - a. Logging roads, landings or tractor roads shall not be used when visibly turbid water from the road, landing or tractor road (skid trail) or an inside ditch associated with the logging road, landing or tractor road may reach a watercourse or lake in amounts sufficient to cause a turbidity increase in Class I, II, III or IV waters.
  - b. Log hauling on logging roads and landings shall be limited to those which are hydrologically disconnected from watercourses to the extent feasible, and exhibit a stable operating surface.
  - c. Concurrent with use for log hauling, approaches to logging road watercourse crossings shall be treated for erosion control as needed to minimize soil erosion and sediment transport and to prevent the discharge of sediment into watercourses and lakes in quantities deleterious to the beneficial uses of water.
  - d. Concurrent with use for log hauling, all traveled surfaces of logging roads in a WLPZ or within any ELZ or EEZ designated for watercourse or lake protection shall be treated for erosion control as needed to minimize soil erosion and sediment transport and to prevent the discharge of sediment into watercourses and lakes in quantities deleterious to the beneficial uses of water.
  - e. Grading to obtain a drier running surface more than one time before reincorporation of any resulting berms back into the road surface is prohibited.
  - f. Unless the winter period operating plan proposes operations during an extended wet weather period with low antecedent soil wetness, no tractor roads shall be constructed, reconstructed, or used on slopes that are over 40 percent and within 200 feet of a Class I, II, or III watercourse, as measured from the watercourse or lake transition line during the extended wet weather period.
  - g. Logging roads, landings and tractor roads shall not be used when sediment from the logging road, landing or tractor road surface is transported to a watercourse or a drainage facility that discharges into a watercourse in amounts sufficient to cause a visible increase in turbidity in Class I, II, III, or IV waters.
  - h. Logging roads and landings shall not be used for log hauling when saturated soil conditions result in the visible increase in turbidity specified in Class I, II, III, or IV waters.

**RECEIVED**

**OCT - 6 2015**

**COAST AREA OFFICE  
RESOURCE MANAGEMENT**

## WINTER OPERATING PLAN (CONT.)

- i. **SATURATED SOIL CONDITIONS:** means that soil and/or surface material pore spaces are filled with water to such an extent that runoff is likely to occur. Indicators of saturated soil conditions may include, but are not limited to: (1) areas of ponded water, (2) pumping of fines from the soil or road surfacing material during timber operations, (3) loss of bearing strength resulting in the deflection of soil or road surfaces under a load, such as the creation of wheel ruts, (4) spinning or churning of wheels or tracks that produces a wet slurry, or (5) inadequate traction without blading wet soil or surfacing materials.
- j. **STABLE OPERATING SURFACE:** means a road or landing surface that can support vehicular traffic and has a structurally sound road base appropriate for the type, intensity and timing of intended use.

**RECEIVED**

**OCT - 6 2015**

**COAST AREA OFFICE  
RESOURCE MANAGEMENT**




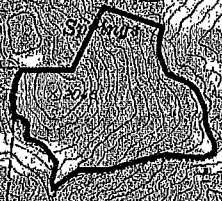
# APN 220-272-022

## Location Map



Property Boundary

Map Scale 1" = 2,000'



**RECEIVED**

OCT -6 2015


BRIGMAN  
COUNTY BOARD OF SUPERVISORS  
RESOURCE MANAGEMENT

**APN 220-272-022**

**Conversion Map**




Property Boundary



Conversion Boundary



Landing Location




Permanent Rock Road

1" = 300'

**Springs**

**220-272-022**



**RECEIVED**

OCT 18 2015


COAST AREA OFFICE  
RESOURCE MANAGEMENT

# APN 220-272-022

## Access Map

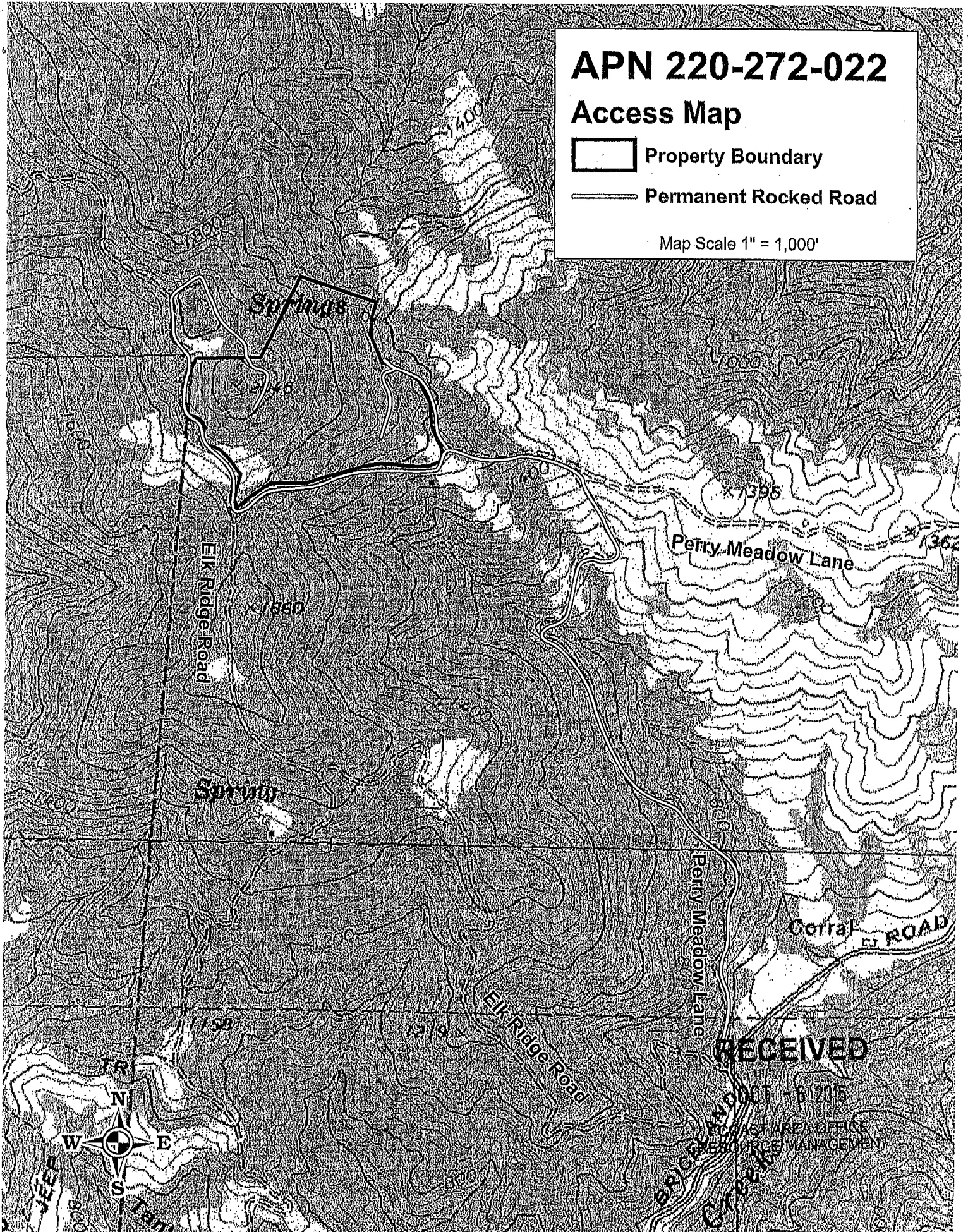


Property Boundary



Permanent Rocked Road

Map Scale 1" = 1,000'



# Additional Information

**RECEIVED**

OCT - 6 2015

COAST AREA OFFICE  
RESOURCE MANAGEMENT

# Less Than 3-acre Conversion Exemption NOTICE OF TIMBER OPERATIONS

Date of Posting of this Notice: September 29, 2015

A Conversion exemption that may be of interest to you will be submitted to the California Department of Forestry & Fire Protection. The California Department of Forestry & Fire Protection will be reviewing the proposed timber operation for compliance with various laws and rules. The following briefly describes the proposed conversion exemption and where and how to get more information. Questions about the proposed conversion exemption or laws and rules governing timber operations should be directed to:

California Department of Forestry and Fire Protection  
Forest Practice Program  
135 Ridgeway Avenue  
Santa Rosa, CA 95402  
(707) 576-2959

## Information about the Conversion Exemption is as follows:

1. TIMBER OWNER OF RECORD: Douglas M. Rose and Kelsey J. Beehrle  
Address: P.O. Box 1604  
City: Redway State: CA Zip: 95560 Phone: 707-223-6137
2. TIMBERLAND OWNER OF RECORD: Douglas M. Rose and Kelsey J. Beehrle  
Address: P.O. Box 1604  
City: Redway State: CA Zip: 95560 Phone: 707-223-6137
3. LICENSED TIMBER OPERATOR(S): Justin French Lic. No. A-11295  
Address: P.O. Box 591  
City: Whitethorn State: CA Zip: 95569 Phone: 707-223-6758
4. REGISTERED PROFESSIONAL FORESTER PREPARING NOTICE: Name Chris Carroll RPF Number 2628  
Address: Timberland Resource Consultants, 165 South Fortuna Blvd, Suite 4  
City: Fortuna State: CA Zip: 95540 Phone: (707) 725-1897
5. AGENCY OF HUMBOLDT COUNTY RESPONSIBLE FOR LAND USE CHANGES: Humboldt County Planning Department
6. PROJECT LOCATION: Located at 2085 Elk Ridge Road, (Briceiland) Redway, CA, Section 7, Township 4 South, Range 3 East, Humboldt County, HB&M. APN 220-272-022.
7. TYPE OF CONVERSION: This is a conversion from timberland to agriculture and a home site and the maximum size of this conversion exemption is less than three acres.

**RECEIVED**

**OCT - 6 2015**

**COAST AREA OFFICE  
RESOURCE MANAGEMENT**



165 South Fortuna Boulevard, Fortuna, CA 95540  
707-725-1897 • fax 707-725-0972  
trc@timberlandresource.com

October 1, 2015

Raymond H. & Patricia E. Grantham Tr.  
324 Farrelly Drive  
San Leandro, CA 94577

As the Registered Professional Forester preparing a Conversion Exemption per 14CCR 1104.1 for Douglas M. Rose and Kelsey J. Beehrle, I am required by the California Forest Practice Rules to notify all adjacent landowners of this proposed operation with the following information:

1. TIMBER OWNER OF RECORD: Douglas M. Rose and Kelsey J. Beehrle  
Address: P.O. Box 1604  
City: Redway State: CA Zip: 95560 Phone: 707-223-6137
2. TIMBERLAND OWNER OF RECORD: Douglas M. Rose and Kelsey J. Beehrle  
Address: P.O. Box 1604  
City: Redway State: CA Zip: 95560 Phone: 707-223-6137
3. LICENSED TIMBER OPERATOR: Justin French Lic. No. A-11295  
Address: P.O. Box 591  
City: Whitethorn State: CA Zip: 95589 Phone: 707-223-6758
4. REGISTERED PROFESSIONAL FORESTER PREPARING NOTICE: Name Chris Carroll RPF Number 2628  
Address Timberland Resource Consultants, 165 South Fortuna Blvd, Suite 4  
City Fortuna State CA Zip 95540 Phone (707) 725-1897
5. AGENCY OF HUMBOLDT COUNTY RESPONSIBLE FOR LAND USE CHANGES: Humboldt County Planning Department
6. PROJECT LOCATION: Located at 2085 Elk Ridge Road, (Briceland) Redway, CA, Section 7, Township 4 South, Range 3 East, Humboldt County, HB&M. APN 220-272-022.
7. TYPE OF CONVERSION: This is a conversion from timberland to agriculture and a home site and the maximum size of this conversion exemption is less than three acres.

Sincerely,



Chris Carroll, RPF #2628  
Timberland Resource Consultants

**RECEIVED**

**OCT - 6 2015**

COAST AREA OFFICE  
RESOURCE MANAGEMENT



# Timberland Resource Consultants

165 South Fortuna Boulevard, Fortuna, CA 95540  
707-725-1897 • fax 707-725-0972  
trc@timberlandresource.com

October 1, 2015

Greggor Weissegger  
P.O. Box 739  
Redway, CA 95560-0739

As the Registered Professional Forester preparing a Conversion Exemption per 14CCR 1104.1 for Douglas M. Rose and Kelsey J. Beehrle, I am required by the California Forest Practice Rules to notify all adjacent landowners of this proposed operation with the following information:

1. TIMBER OWNER OF RECORD: Douglas M. Rose and Kelsey J. Beehrle  
Address P.O. Box 1604  
City Redway State CA Zip 95560 Phone 707-223-6137
2. TIMBERLAND OWNER OF RECORD: Douglas M. Rose and Kelsey J. Beehrle  
Address P.O. Box 1604  
City Redway State CA Zip 95560 Phone 707-223-6137
3. LICENSED TIMBER OPERATOR: Name: Justin French Lic. No A-11295  
Address: P.O. Box 591  
City: Whitethorn State: CA Zip: 95589 Phone: 707-223-6758
4. REGISTERED PROFESSIONAL FORESTER PREPARING NOTICE: Name Chris Carroll RPF Number 2628  
Address Timberland Resource Consultants, 165 South Fortuna Blvd, Suite 4  
City Fortuna State CA Zip 95540 Phone (707) 725-1897
5. AGENCY OF HUMBOLDT COUNTY RESPONSIBLE FOR LAND USE CHANGES: Humboldt County Planning Department
6. PROJECT LOCATION: Located at 2085 Elk Ridge Road, (Briceland) Redway, CA, Section 7, Township 4 South, Range 3 East, Humboldt County, HB&M. APN 220-272-022.
7. TYPE OF CONVERSION: This is a conversion from timberland to agriculture and a home site and the maximum size of this conversion exemption is less than three acres.

Sincerely,



Chris Carroll, RPF #2628  
Timberland Resource Consultants

**RECEIVED**

OCT - 6 2015

COAST AREA OFFICE  
RESOURCE MANAGEMENT



165 South Fortuna Boulevard, Fortuna, CA 95540  
707-725-1897 • fax 707-725-0972  
trc@timberlandresource.com

October 1, 2015

Susan P. Demoss Tr.  
1505 Main Street  
Fortuna, CA 95540

As the Registered Professional Forester preparing a Conversion Exemption per 14CCR 1104.1 for Douglas M. Rose and Kelsey J. Beehrle, I am required by the California Forest Practice Rules to notify all adjacent landowners of this proposed operation with the following information:

1. TIMBER OWNER OF RECORD: Douglas M. Rose and Kelsey J. Beehrle  
Address P.O. Box 1604  
City Redway State CA Zip 95560 Phone 707-223-6137
2. TIMBERLAND OWNER OF RECORD: Douglas M. Rose and Kelsey J. Beehrle  
Address P.O. Box 1604  
City Redway State CA Zip 95560 Phone 707-223-6137
3. LICENSED TIMBER OPERATOR: Name: Justin French Lic. No A-11295  
Address: P.O. Box 591  
City: Whitethorn State: CA Zip: 95589 Phone: 707-223-6758
4. REGISTERED PROFESSIONAL FORESTER PREPARING NOTICE: Name Chris Carroll RPF Number 2628  
Address Timberland Resource Consultants, 165 South Fortuna Blvd, Suite 4  
City Fortuna State CA Zip 95540 Phone (707) 725-1897
5. AGENCY OF HUMBOLDT COUNTY RESPONSIBLE FOR LAND USE CHANGES: Humboldt County Planning Department
6. PROJECT LOCATION: Located at 2085 Elk Ridge Road, (Briceland) Redway, CA, Section 7, Township 4 South, Range 3 East, Humboldt County, HB&M. APN 220-272-022.
7. TYPE OF CONVERSION: This is a conversion from timberland to agriculture and a home site and the maximum size of this conversion exemption is less than three acres.

Sincerely,



Chris Carroll, RPF #2628  
Timberland Resource Consultants

**RECEIVED**

OCT - 6 2015

COAST AREA OFFICE  
RESOURCE MANAGEMENT





165 South Fortuna Boulevard, Fortuna, CA 95540  
707-725-1897 • fax 707-725-0972  
trc@timberlandresource.com

October 1, 2015

Native American Heritage Commission  
1550 Harbor Blvd., Room 100  
West Sacramento, CA 95691

Dear Native American Heritage Commission:

As the Registered Professional Forester preparing a Conversion Exemption per 14CCR 1104.1 for Douglas M. Rose and Kelsey J. Beehrle, I am required by the California Forest Practice Rules to notify all Native Americans of this proposed operation with the following information:

1. TIMBER OWNER OF RECORD: Douglas M. Rose and Kelsey J. Beehrle  
Address: P.O. Box 1604  
City: Redway State: CA Zip: 95580 Phone: 707-223-6137
2. TIMBERLAND OWNER OF RECORD: Douglas M. Rose and Kelsey J. Beehrle  
Address: P.O. Box 1604  
City: Redway State: CA Zip: 95560 Phone: 707-223-6137
3. LICENSED TIMBER OPERATOR: Justin French Lic. No. A-11295  
Address: P.O. Box 591  
City: Whitethorn State: CA Zip: 95589 Phone: 707-223-6758
4. REGISTERED PROFESSIONAL FORESTER PREPARING NOTICE: Name Chris Carroll RPF Number 2628  
Address Timberland Resource Consultants, 165 South Fortuna Blvd, Suite 4  
City Fortuna State CA Zip 95540 Phone (707) 725-1897
5. AGENCY OF HUMBOLDT COUNTY RESPONSIBLE FOR LAND USE CHANGES: Humboldt County Planning Department
6. PROJECT LOCATION: Located at 2085 Elk Ridge Road, (Briceland) Redway, CA, Section 7, Township 4 South, Range 3 East, Humboldt County, HB&M, APN 220-272-022.
7. TYPE OF CONVERSION: This is a conversion from timberland to agriculture and a home site and the maximum size of this conversion exemption is less than three acres.

Sincerely,



Chris Carroll, RPF #2628  
Timberland Resource Consultants

**RECEIVED**  
OCT - 6 2015  
COAST AREA OFFICE  
RESOURCE MANAGEMENT



165 South Fortuna Boulevard, Fortuna, CA 95540  
707-725-1897 • fax 707-725-0972  
trc@timberlandresource.com

October 1, 2015

Bear River Band of Rohnerville Rancheria  
266 Kiesner Road  
Loleta, CA 95551

Dear Erica Cooper, Tribal Historic Preservation Officer:

As the Registered Professional Forester preparing a Conversion Exemption per 14CCR 1104.1 for Douglas M. Rose and Kelsey J. Beehrle, I am required by the California Forest Practice Rules to notify all Native Americans of this proposed operation with the following information:

1. TIMBER OWNER OF RECORD: Douglas M. Rose and Kelsey J. Beehrle  
Address P.O. Box 1604  
City Redway State CA Zip 95560 Phone 707-223-6137
2. TIMBERLAND OWNER OF RECORD: Douglas M. Rose and Kelsey J. Beehrle  
Address P.O. Box 1604  
City Redway State CA Zip 95560 Phone 707-223-6137
3. LICENSED TIMBER OPERATOR: Name: Justin French Lic. No A-11295  
Address: P.O. Box 591  
City: Whitethorn State: CA Zip: 95589 Phone: 707-223-6758
4. REGISTERED PROFESSIONAL FORESTER PREPARING NOTICE: Name Chris Carroll RPF Number 2628  
Address Timberland Resource Consultants, 165 South Fortuna Blvd, Suite 4  
City Fortuna State: CA Zip 95540 Phone (707) 725-1897
5. AGENCY OF HUMBOLDT COUNTY RESPONSIBLE FOR LAND USE CHANGES: Humboldt County Planning Department
6. PROJECT LOCATION: Located at 2085 Elk Ridge Road, (Briceland) Redway, CA, Section 7, Township 4 South, Range 3 East, Humboldt County, HB&M. APN 220-272-022.
7. TYPE OF CONVERSION: This is a conversion from timberland to agriculture and a home site and the maximum size of this conversion exemption is less than three acres.

Sincerely,



Chris Carroll, RPF #2628  
Timberland Resource Consultants

**RECEIVED**

OCT - 6 2015

COAST AREA OFFICE  
RESOURCE MANAGEMENT



165 South Fortuna Boulevard, Fortuna, CA 95540  
707-725-1897 • fax 707-725-0972  
trc@timberlandresource.com

October 1, 2015

InterTribal Sinkyone Wilderness Council  
P. O. Box 1523  
Ukiah, CA 95482

Dear Hawk Rosales, Executive Director:

As the Registered Professional Forester preparing a Conversion Exemption per 14CCR 1104.1 for Douglas M. Rose and Kelsey J. Beehrle, I am required by the California Forest Practice Rules to notify all Native Americans of this proposed operation with the following information:

1. TIMBER OWNER OF RECORD: Douglas M. Rose and Kelsey J. Beehrle  
Address P.O. Box 1604  
City Redway State CA Zip 95560 Phone 707-223-6137
2. TIMBERLAND OWNER OF RECORD: Douglas M. Rose and Kelsey J. Beehrle  
Address P.O. Box 1604  
City Redway State CA Zip 95560 Phone 707-223-6137
3. LICENSED TIMBER OPERATOR: Name: Justin French Lic. No A-11295  
Address: P.O. Box 591  
City: Whitethorn State: CA Zip: 95589 Phone: 707-223-6758
4. REGISTERED PROFESSIONAL FORESTER PREPARING NOTICE: Name Chris Carroll RPF Number 2628  
Address Timberland Resource Consultants, 165 South Fortuna Blvd, Suite 4  
City Fortuna State CA Zip 95540 Phone (707) 725-1897
5. AGENCY OF HUMBOLDT COUNTY RESPONSIBLE FOR LAND USE CHANGES: Humboldt County Planning Department
6. PROJECT LOCATION: Located at 2085 Elk Ridge Road, (Briceland) Redway, CA, Section 7, Township 4 South, Range 3 East, Humboldt County, HB&M. APN 220-272-022.
7. TYPE OF CONVERSION: This is a conversion from timberland to agriculture and a home site and the maximum size of this conversion exemption is less than three acres.

Sincerely,



Chris Carroll, RPF #2628  
Timberland Resource Consultants

**RECEIVED**

**OCT - 6 2015**

**COAST AREA OFFICE  
RESOURCE MANAGEMENT**



165 South Fortuna Boulevard, Fortuna, CA 95540  
707-725-1897 • fax 707-725-0972  
trc@timberlandresource.com

October 1, 2015

Round Valley Indian Tribes of the Round Valley Reservation  
77826 Covelo Road  
Covelo, CA 95428

Dear Stephanie Britton, Natural Resources:

As the Registered Professional Forester preparing a Conversion Exemption per 14CCR 1104.1 for Douglas M. Rose and Kelsey J. Beehrle, I am required by the California Forest Practice Rules to notify all Native Americans of this proposed operation with the following information:

1. TIMBER OWNER OF RECORD: Douglas M. Rose and Kelsey J. Beehrle  
Address P.O. Box 1604  
City Redway State CA Zip 95560 Phone 707-223-6137
2. TIMBERLAND OWNER OF RECORD: Douglas M. Rose and Kelsey J. Beehrle  
Address P.O. Box 1604  
City Redway State CA Zip 95560 Phone 707-223-6137
3. LICENSED TIMBER OPERATOR: Name: Justin French Lic. No A-11295  
Address: P.O. Box 591  
City: Whitethorn State CA: Zip: 95589 Phone: 707-223-6758
4. REGISTERED PROFESSIONAL FORESTER PREPARING NOTICE: Name Chris Carroll RPF Number 2628  
Address Timberland Resource Consultants, 165 South Fortuna Blvd, Suite 4  
City Fortuna State CA Zip 95540 Phone (707) 725-1897
5. AGENCY OF HUMBOLDT COUNTY RESPONSIBLE FOR LAND USE CHANGES: Humboldt County Planning Department
6. PROJECT LOCATION: Located at 2085 Elk Ridge Road, (Briceland) Redway, CA, Section 7, Township 4 South, Range 3 East, Humboldt County, HB&M. APN 220-272-022.
7. TYPE OF CONVERSION: This is a conversion from timberland to agriculture and a home site and the maximum size of this conversion exemption is less than three acres.

Sincerely,



Chris Carroll, RPF #2628  
Timberland Resource Consultants

**RECEIVED**

OCT - 6 2015

COAST AREA OFFICE  
RESOURCE MANAGEMENT



# Timberland Resource Consultants

165 South Fortuna Boulevard, Fortuna, CA 95540

707-725-1897 • fax 707-725-0972

trc@timberlandresource.com

October 1, 2015

Wailaki Tribe  
P.O. Box 1284  
Redway CA 95560

Dear Louis Hoaglin Sr., Chairperson:

As the Registered Professional Forester preparing a Conversion Exemption per 14CCR 1104.1 for Douglas M. Rose and Kelsey J. Beehrle, I am required by the California Forest Practice Rules to notify all Native Americans of this proposed operation with the following information:

1. TIMBER OWNER OF RECORD: Douglas M. Rose and Kelsey J. Beehrle

Address P.O. Box 1604

City Redway State CA Zip 95560 Phone 707-223-6137

2. TIMBERLAND OWNER OF RECORD: Douglas M. Rose and Kelsey J. Beehrle

Address P.O. Box 1604

City Redway State CA Zip 95560 Phone 707-223-6137

3. LICENSED TIMBER OPERATOR: Name: Justin French Lic. No. A-11295

Address: P.O. Box 591

City: Whitethorn State: CA Zip: 95589 Phone: 707-223-6758

4. REGISTERED PROFESSIONAL FORESTER PREPARING NOTICE: Name Chris Carroll RPF Number 2628

Address Timberland Resource Consultants, 165 South Fortuna Blvd, Suite 4

City Fortuna State CA Zip 95540 Phone (707) 725-1897

5. AGENCY OF HUMBOLDT COUNTY RESPONSIBLE FOR LAND USE CHANGES: Humboldt County Planning Department

6. PROJECT LOCATION: Located at 2085 Elk Ridge Road, (Briceland) Redway, CA, Section 7, Township 4 South, Range 3 East, Humboldt County, HB&M, APN 220-272-022.

7. TYPE OF CONVERSION: This is a conversion from timberland to agriculture and a home site and the maximum size of this conversion exemption is less than three acres.

Sincerely,



Chris Carroll, RPF #2628

Timberland Resource Consultants

**RECEIVED**

**OCT - 6 2015**

COAST AREA OFFICE  
RESOURCE MANAGEMENT



# Timberland Resource Consultants

165 South Fortuna Boulevard, Fortuna, CA 95540  
707-725-1897 • fax 707-725-0972  
trc@timberlandresource.com

October 1, 2015

Wiyot Tribe  
1000 Wiyot Drive  
Loleta, CA 95551

Dear Thomas Torma, Cultural Director/Tribal Historic Preservation Officer:

As the Registered Professional Forester preparing a Conversion Exemption per 14CCR 1104.1 for Douglas M. Rose and Kelsey J. Beehrle, I am required by the California Forest Practice Rules to notify all Native Americans of this proposed operation with the following information:

1. TIMBER OWNER OF RECORD: Douglas M. Rose and Kelsey J. Beehrle  
Address P.O. Box 1604  
City Redway State CA Zip 95560 Phone 707-223-6137
2. TIMBERLAND OWNER OF RECORD: Douglas M. Rose and Kelsey J. Beehrle  
Address P.O. Box 1604  
City Redway State CA Zip 95560 Phone 707-223-6137
3. LICENSED TIMBER OPERATOR: Name: Justin French Lic. No A-11295  
Address: P.O. Box 591  
City: Whitethorn State: CA Zip: 95589 Phone: 707-223-6758
4. REGISTERED PROFESSIONAL FORESTER PREPARING NOTICE: Name Chris Carroll RPF Number 2628  
Address Timberland Resource Consultants, 165 South Fortuna Blvd, Suite 4  
City Fortuna State CA Zip 95540 Phone (707) 725-1897
5. AGENCY OF HUMBOLDT COUNTY RESPONSIBLE FOR LAND USE CHANGES: Humboldt County Planning Department
6. PROJECT LOCATION: Located at 2085 Elk Ridge Road, (Briceland) Redway, CA, Section 7, Township 4 South, Range 3 East, Humboldt County, HB&M, APN 220-272-022.
7. TYPE OF CONVERSION: This is a conversion from timberland to agriculture and a home site and the maximum size of this conversion exemption is less than three acres.

Sincerely,



Chris Carroll, RPF #2628  
Timberland Resource Consultants

**RECEIVED**

**OCT - 6 2015**

COAST AREA OFFICE  
RESOURCE MANAGEMENT



**DEPARTMENT OF FORESTRY AND FIRE PROTECTION**  
**Resource Management**  
118 Fortuna Blvd  
Fortuna, CA 95540  
(707) 726-1251  
Website: [www.fire.ca.gov](http://www.fire.ca.gov)



CHRISTOPHERCARROLL  
TIMBERLAND RESOURCE CONSULTANTS  
165 SOUTH FORTUNA BLVD  
FORTUNA, CA 95540

Date: February 14, 2017

**NOTICE OF INSPECTION**

**Section 4604 of the Public Resources Code (PRC) requires the Department to inspect timber operations for compliance with the Forest Practice Act and rules of the Board of Forestry and Fire Protection.**

Harvest Document: 1-15EX-325-HUM  
Inspection Date: February 14, 2017  
Inspection Number: 3  
On-Site Contact: DOUG ROSE


**FINAL COMPLETION-NO VIOLATIONS OBSERVED ON THE AREA INSPECTED.**

This completion inspection covers the conversion area and all harvesting activities and slash treatments required by the FPR. The erosion control structures and drainage facilities are installed and functioning properly. All conversion activities must be complete within two years, unless under permit by local jurisdiction.

If you have any questions, please contact Tim Meyers at (707) 946-2204.

Hugh Scanlon  
Unit Chief, Humboldt Del Norte Unit

Tim Meyers  
2017.02.14

by:  Tim Meyers #2813  
Forest Practice Inspector



Attachment:

CC: North Coast Region I Headquarters  
HUU RP File  
CAL FIRE Inspector—T. Meyers  
LTO  
RPF  
Timberland Owner

ORIGINAL + C.C. #  
DATE 2/1 INITIALS

Admin. Use Only

Area: \_\_\_\_\_

Date Received: FEB 01 2017

Date Approved: \_\_\_\_\_

Date Sent to B.O.E.: \_\_\_\_\_

CNR-orig, BOE, WQ, DFW  
TOTLO, LTO, RPE, Unit on \_\_\_\_\_

**TIMBER OPERATIONS WORK COMPLETION AND/OR STOCKING REPORT**  
(As per Div. 4, Chap. 8, Sections 4585 and 4587 PRC, and Title 14 CCR Sections 1070-1075)

**Certification By Timber Owner or Agent:** I certify that the declarations herein are true and correct to the best of my knowledge and belief. I am notifying the Department of Forestry and Fire Protection of the status of compliance with the completion and stocking requirements of the Forest Practice Act and rules of the Board of Forestry and Fire Protection for:

Harvest Document Number: 1-15EX-325 HUM

Harvest document includes a Timber Harvesting Plan (THP), a Nonindustrial Timber Management Plan's Notice of Timber Operations (NTO), a Less Than Three Acre Conversion Exemption (EX), or an Emergency Notice (EM). For Timberland Conversion Permits (TCP), include the THP Number above, as well as the Conversion Permit No.: \_\_\_\_\_

**Completion Report**

- Final Completion Report On (date): \_\_\_\_\_ all work on the operation was completed, and no further harvesting shall be conducted.
- Partial Completion Report. On (date): \_\_\_\_\_ all work on a part of the plan as shown on the attached map was completed. Additional harvesting is anticipated on the remaining portion of the logging area. **Only one partial completion report may be accepted by the CAL FIRE during any calendar year.**
- NTMP-NTO Completion Report. On (date): \_\_\_\_\_ all work on this NTO was completed for this calendar year. Additional harvesting is anticipated in following years.
- EX Completion Report. On 10/6/16 all work on this Less Than Three Acre Conversion Exemption was completed. No stocking report is required.
- TCP Completion Report. On (date): \_\_\_\_\_ all work on this Timberland Conversion Permit was completed. No stocking report is required.

RECEIVED

FEB 03 2017

F. CLD-DEL NORTE R.U.  
RESOURCE MANAGEMENT

**Stocking Report:** The area declared as complete in this report or a previously approved completion report meets all of the stocking requirements of the Forest Practice Act and rules of the Board of Forestry and Fire Protection. The stocking status after completion of timber operations was determined by:

- One of the sampling procedures adopted by the Board of Forestry and Fire Protection. The identification of the person sampling, plot data, and a map of the area sampled are attached.
- Physical examination of the area by the timber owner or the agent thereof after completion of timber operations determined that the area's stocking obviously meet the requirements of the Forest Practice Rules and a waiver of stocking sampling is requested.
- As stated in the harvest document, the area was **substantially damaged** as per 14 CCR § 1080.1, and only dead, down, or dying trees were salvaged, or the Site Class is IV or V, hence no restocking is required.

RECEIVED

FEB 01 2017

COAST AREA  
RESOURCE MANAGEMENT



This is a stocking report for the:

- Entire operating area covered by the harvest document.
- Entire operating area covered by this completion report or the completion report previously submitted on (date): \_\_\_\_\_
- Part of the operating area for which this completion report is submitted.

A map indicating the area completed (if the actual area harvested is less than approved) and/or stocked must be submitted with this report. Additional information can be found in the instruction pages of this form.

Signature

Date

Chris Carroll  
Print Name

165 S. Fortuna Blvd.  
Address

Fortuna  
City

CA  
State

95540  
Zip Code

707-725-1897  
Telephone Number (with Area Code)

DIRECTOR'S CERTIFICATION

Report in Conformance

The Director has determined that all of the requirements of the Forest Practice Act and rules of the Board of Forestry and Fire Protection have been completed except stocking for the area described in this report. Erosion control maintenance is required for at least one year following the submission of this report, or until stocking is met, whichever is later, and it may be extended to three years.

The area described by this report has been found to meet all of the requirements of the Forest Practice Act and forest practice rules including stocking as shown on the attached map. Erosion control maintenance is required for at least one year following the submission of this report or until stocking is met for the entire area of the harvest document, whichever is later, and it may be extended to three years.

The area described by this report has been found to meet all of the requirements of the Forest Practice Act and Forest Practice Rules including stocking for the entire area as shown on the THP (or other harvest document) map. Erosion control maintenance is required for at least one year following the submission of this report, and it may be extended to three years.

Maintenance Period

The prescribed maintenance period for erosion control shall be:

- One Year. Ending date: \_\_\_\_\_
- Three Years. Ending date: NO 9/1/17
- Other. Specify length: \_\_\_\_\_ years and ending date: \_\_\_\_\_

RECEIVED

B 0 1 2017

OAST AREA  
CE MANAGEMENT

Report Not in Conformance

- [ ] The area described by this report has been found not to be in compliance with the Forest Practice Act and Forest Practice Rules. See attached documents for further information. **A new completion and/or stocking report must be submitted** upon completion of the work required in the documents attached.
- [ ] The Director has determined that the stocking requirements of the Forest Practice Act and forest practice rules have not been met. See attached documents for further information. **A new completion and/or stocking report must be submitted** upon completion of the work required in the documents attached.

Other Reports

- [ ] **Conversion Permit**. The Completion Report is necessary, but a stocking report is not required.
- [ ] **Less Than Three Acre Conversion Exemption**. The Completion Report is necessary, but a stocking report is not required.
- [ ] **Emergency Notice or a THP with Substantially Damaged Timberland as per 14 CCR § 1080.1**, where a stocking report is not required.

For the selection from Other Reports above, the Director has determined that all of the requirements of the Forest Practice Act and Forest Practice Rules:

- [ ] Have been completed.
- [ ] Have not been completed and are not in compliance with the regulations and/or the rules. See attached documents for further information. **A new completion report must be submitted** upon completion of the work required in the documents attached.

Director, California Department of Forestry and Fire Protection

By: \_\_\_\_\_ Signature \_\_\_\_\_ Print Name Tim Messersmith

\_\_\_\_\_ Title Forester I \_\_\_\_\_ RPF # 2813 \_\_\_\_\_ Date 2/15/17

---

EIVED

01 2017

ST AREA  
MANAGEMENT