

Figure X. City of Arcata General Plan Land Use Updates

Created by Planwest Partners
Map Date: 5/16/2022



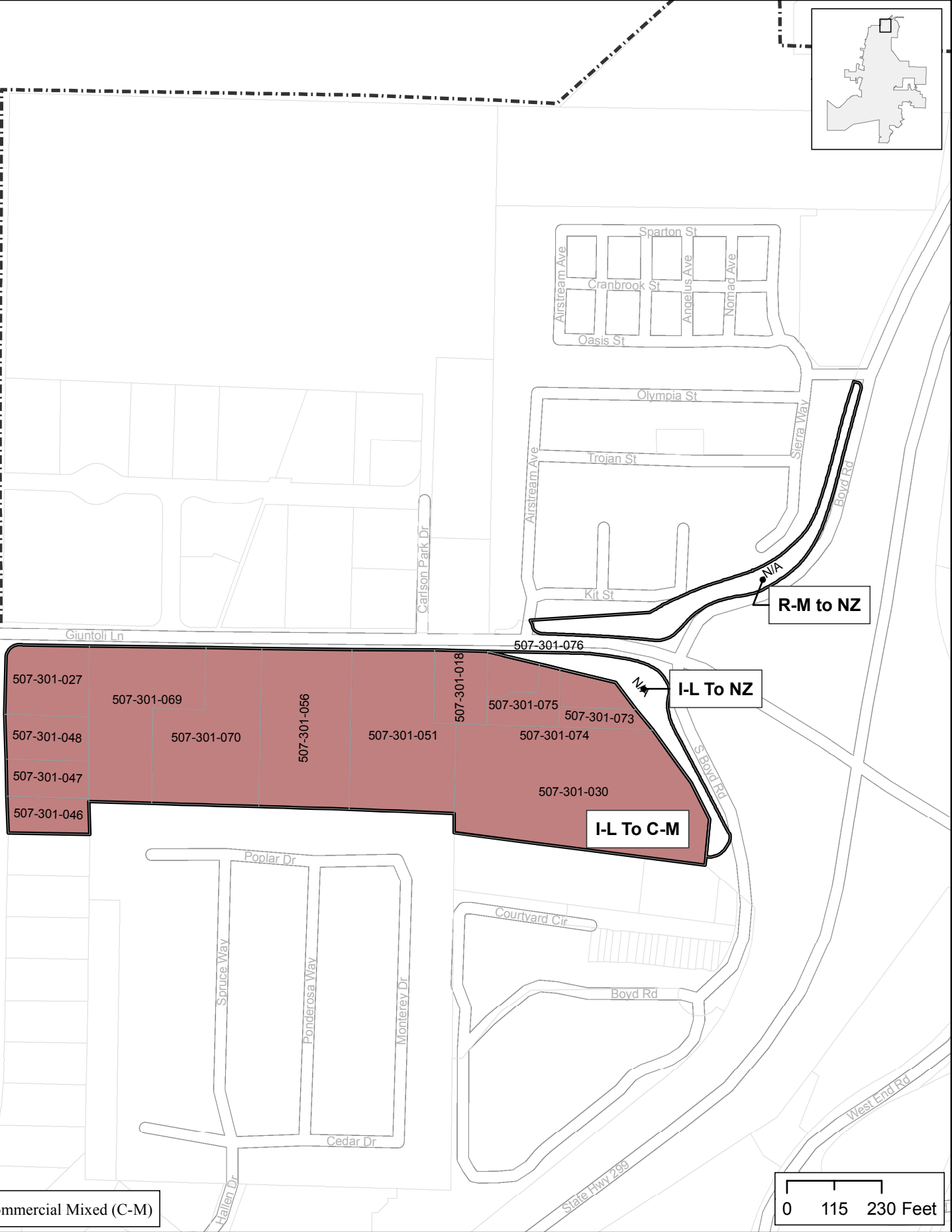
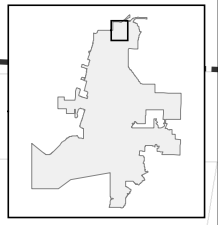

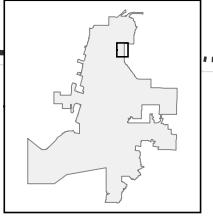


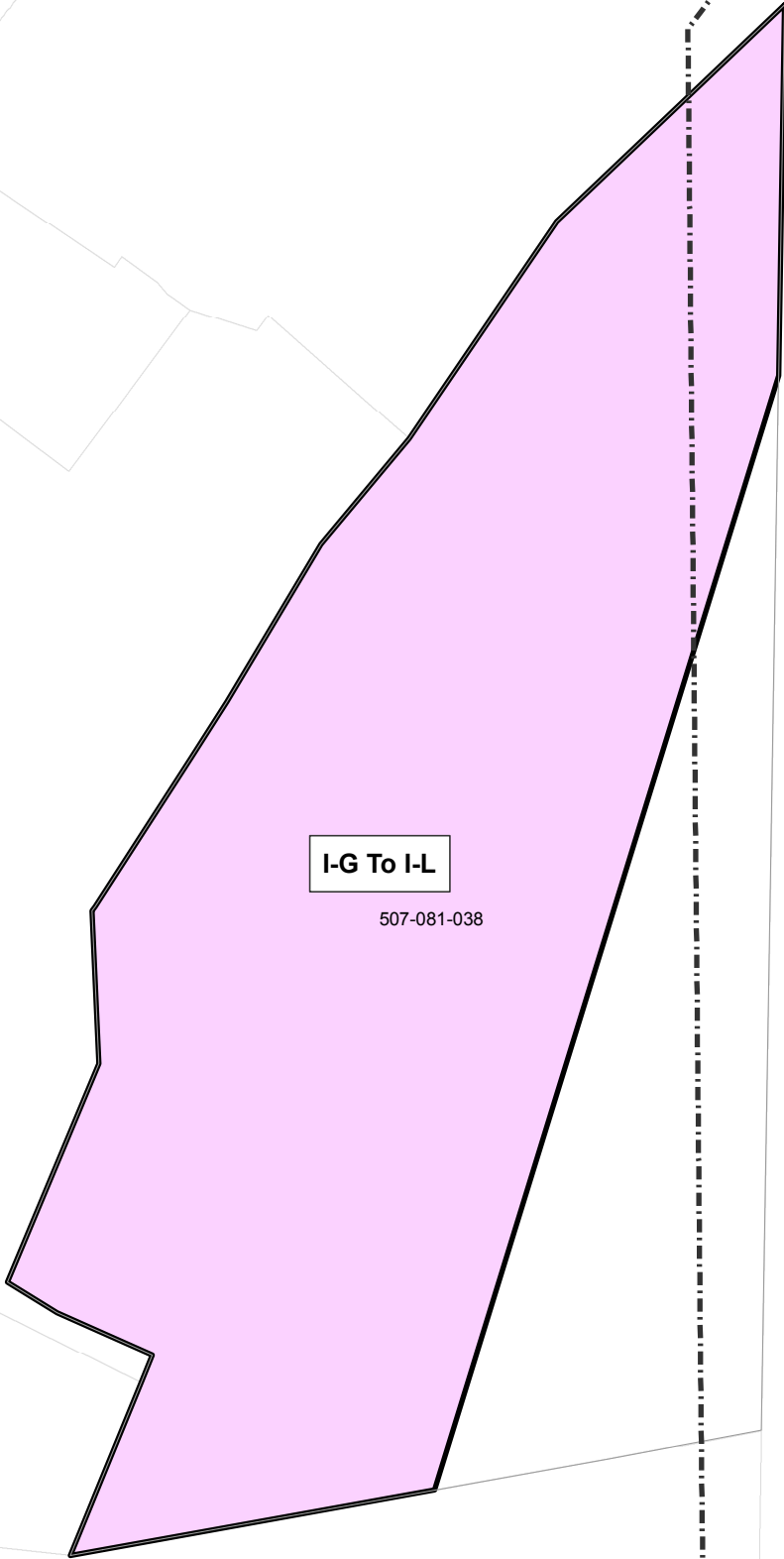
Figure X.

City of Arcata Land Use Designation Changes Exhibit 1





West End Rd



I-G To I-L

507-081-038

Industrial Limited (I-L)

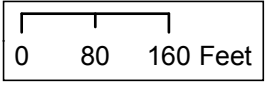


Figure X.

City of Arcata Land Use Designation Changes Exhibit 2



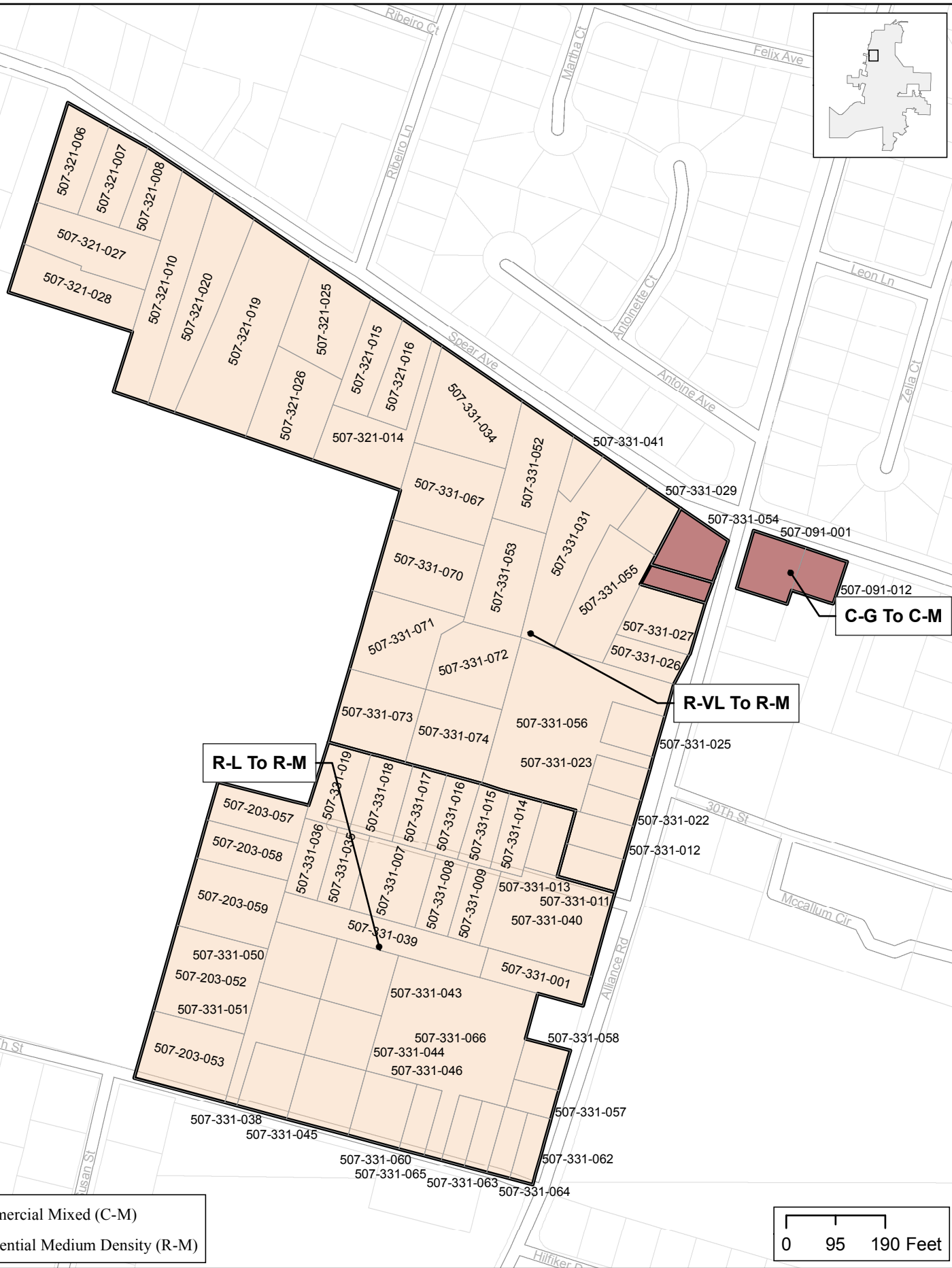
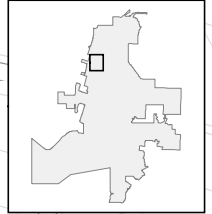
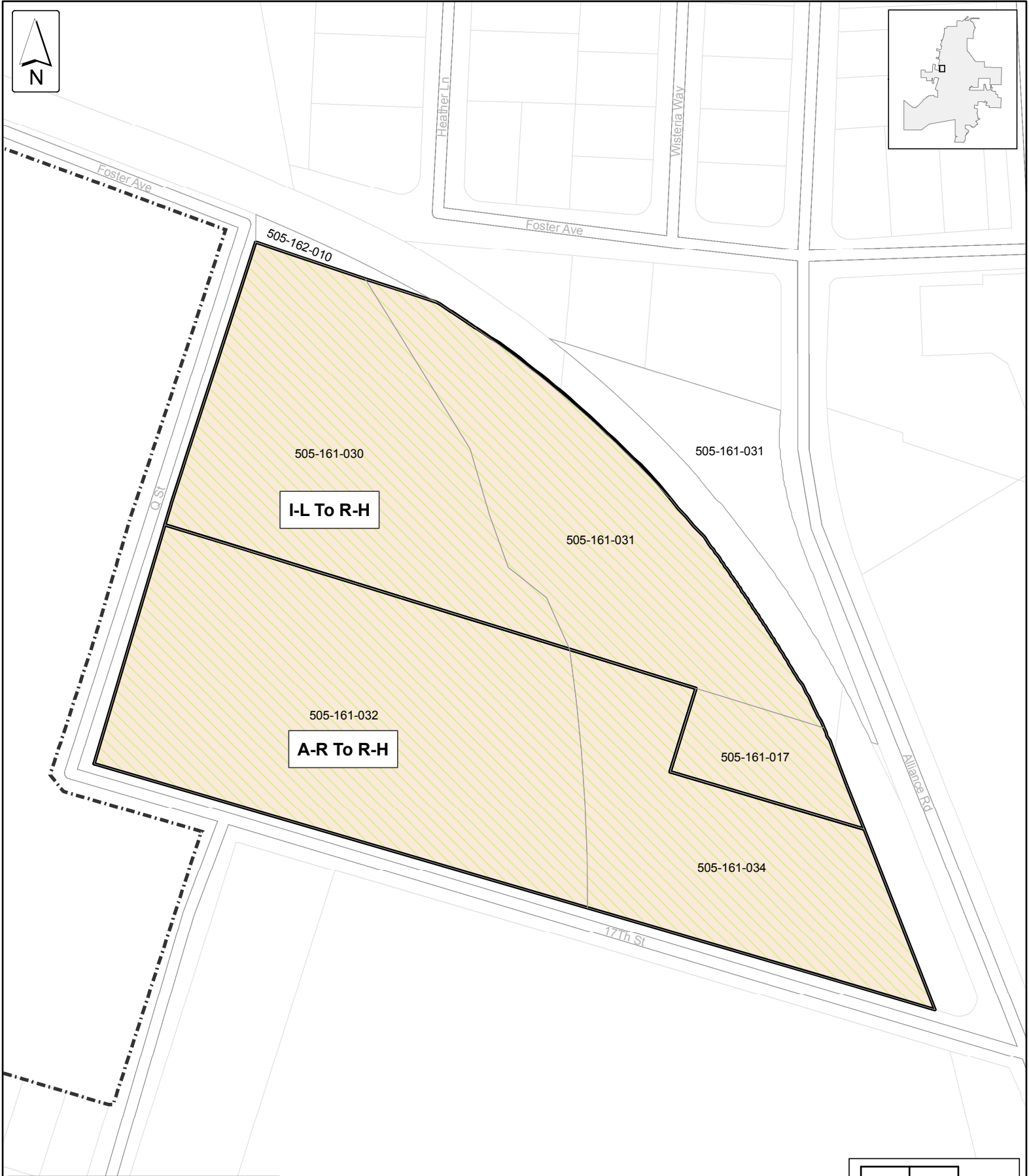
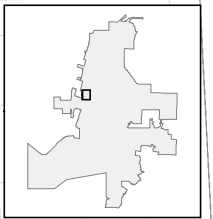


Figure X.

**City of Arcata
Land Use Designation Changes
Exhibit 3**





 Residential High Density (R-H)

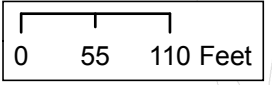


Figure X.

City of Arcata Land Use Designation Changes Exhibit 5



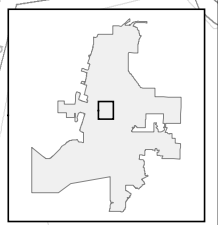



Figure X.

**City of Arcata
Land Use Designation Changes
Exhibit 6**



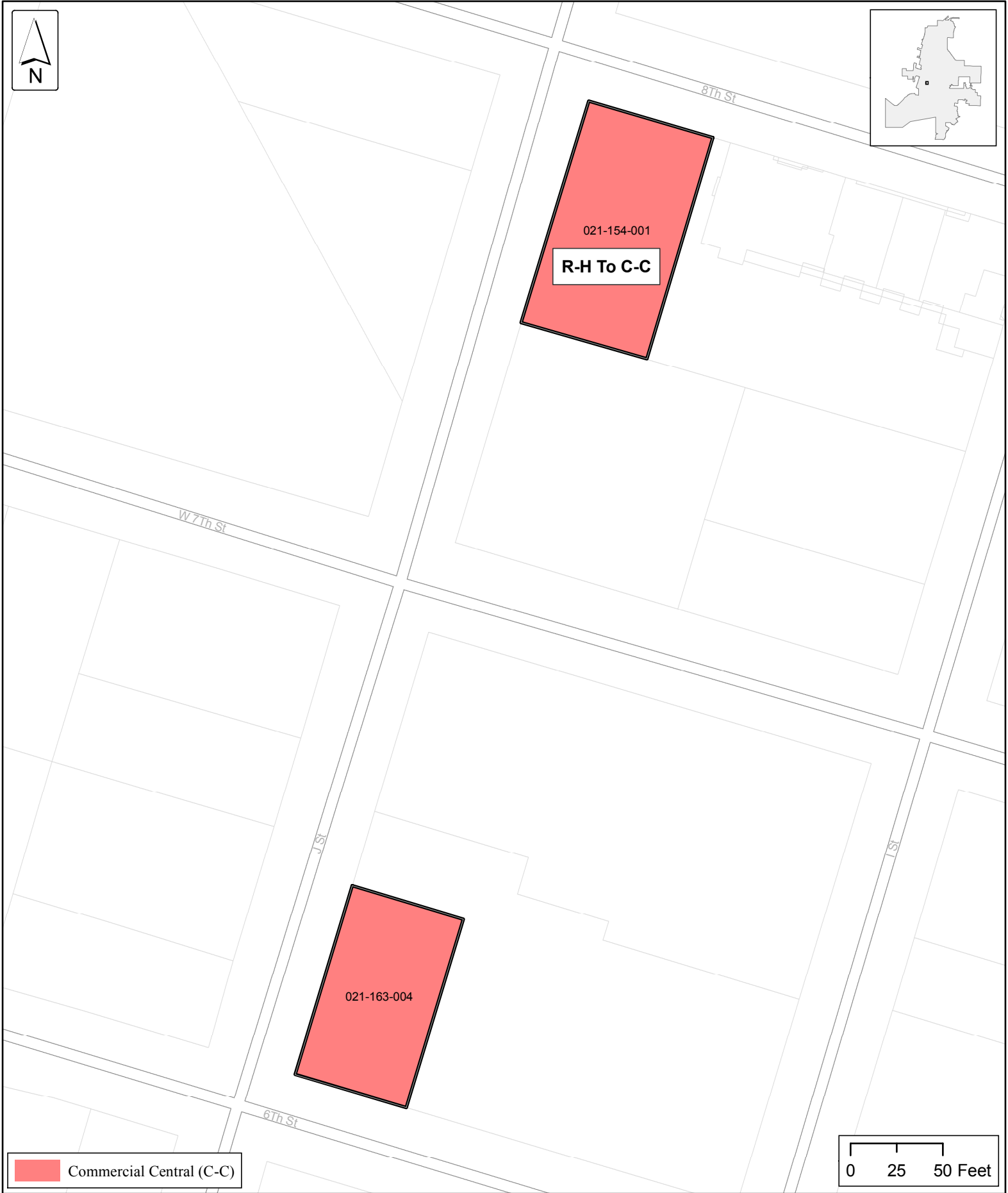
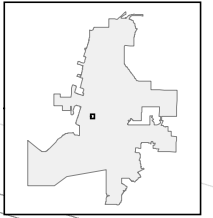


Figure X.

**City of Arcata
Land Use Designation Changes
Exhibit 7**



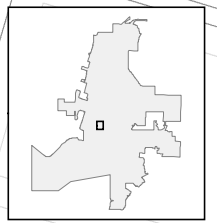


Figure X.

**City of Arcata
Land Use Designation Changes
Exhibit 8**



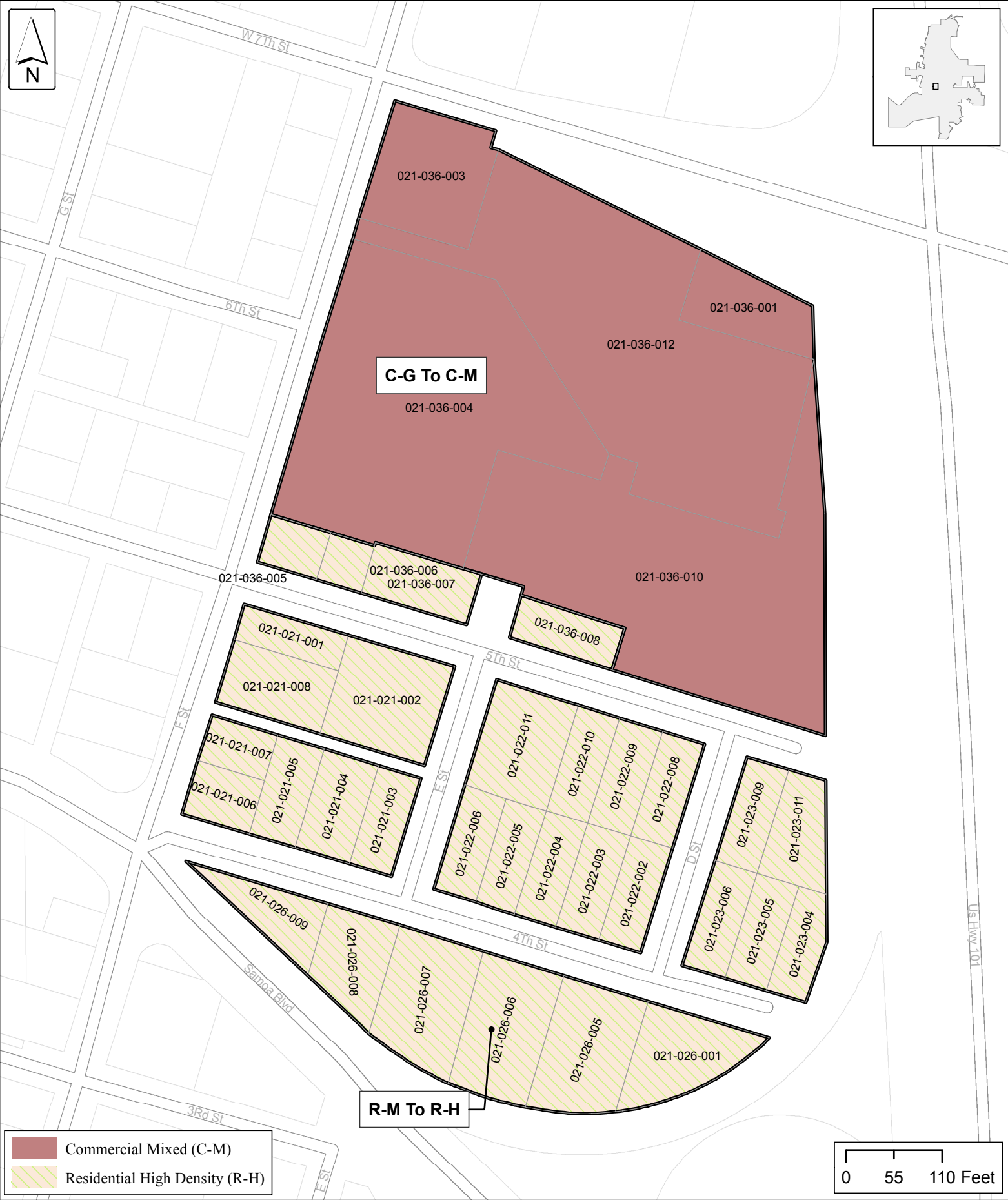
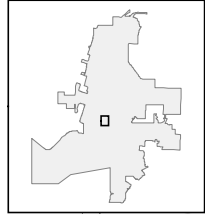


Figure X.

**City of Arcata
Land Use Designation Changes
Exhibit 9**



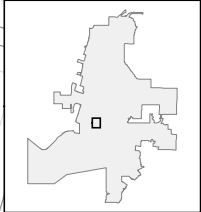
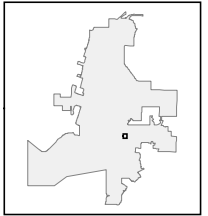


Figure X.

**City of Arcata
Land Use Designation Changes
Exhibit 10**





Grotzman Rd

Bayside Rd

R-M To R-H

503-061-016

503-061-017

 Residential High Density (R-H)

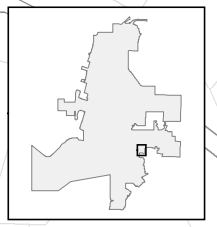
0 25 50 Feet

Figure X.

City of Arcata Land Use Designation Changes Exhibit 11



Created by Planwest Partners
Map Date: 6/24/2022



Buttermilk Ln

R-VL To R-L

500-152-034

500-152-035

500-152-022

500-152-031

500-131-006

500-152-030

500-152-008

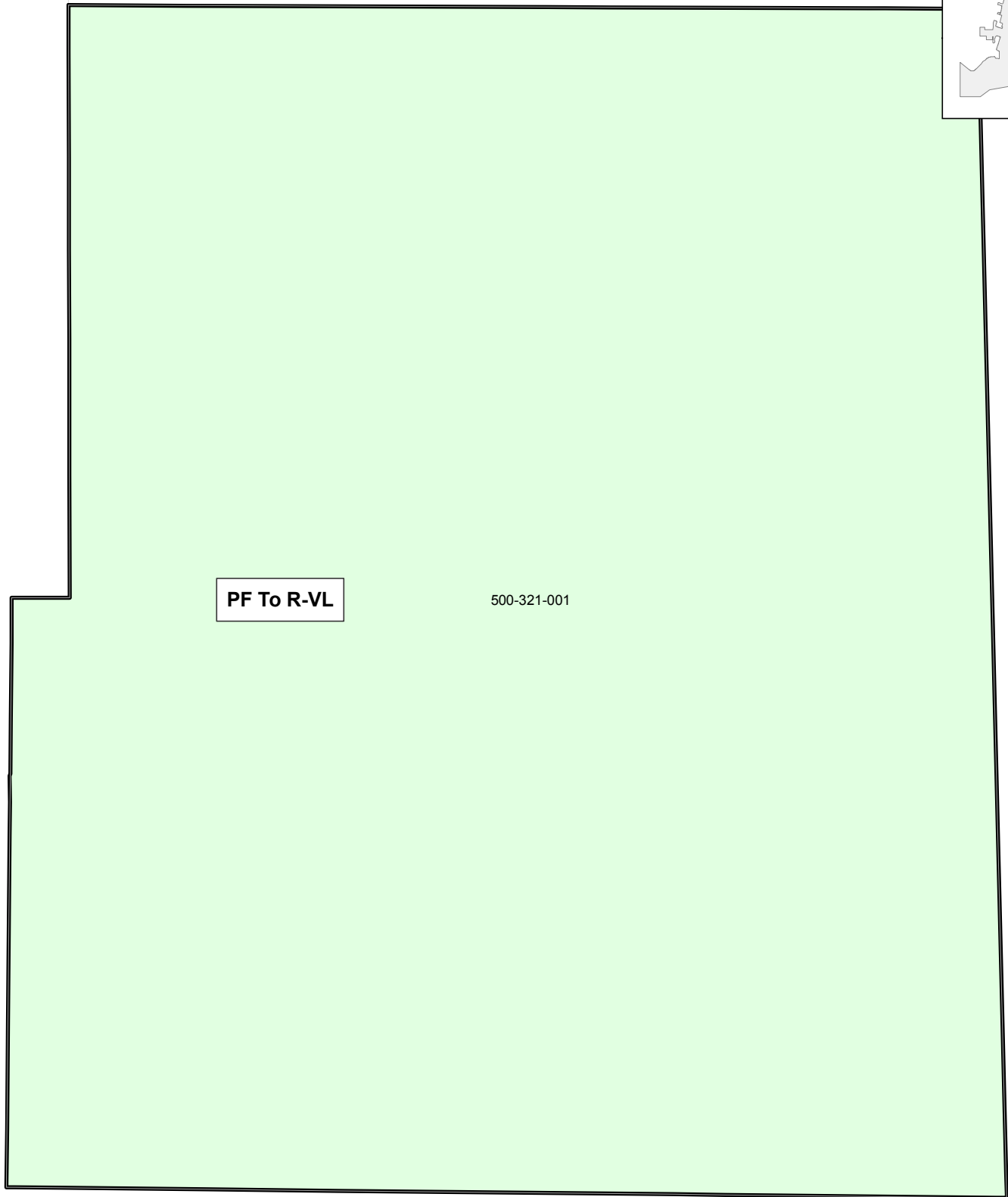
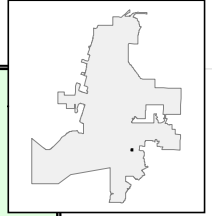
 Residential Low Density (R-L)


0 62.5 125 Feet

Figure X.

City of Arcata Land Use Designation Changes Exhibit 12





 Residential Very Low Density (R-VL)

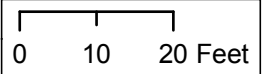


Figure X.

City of Arcata Land Use Designation Changes Exhibit 13



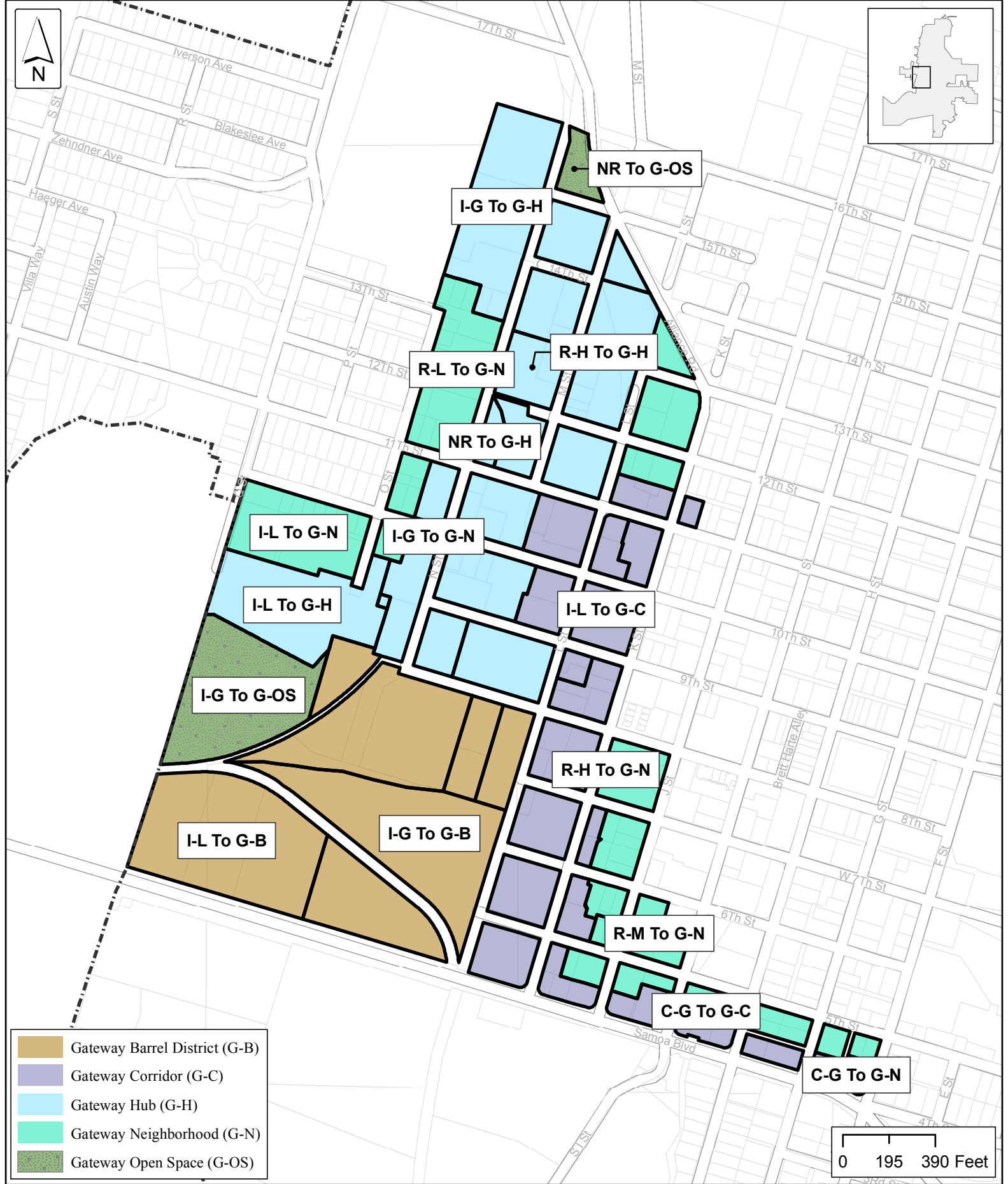


Figure X.

**City of Arcata
Land Use Designation Changes
Exhibit 14**

