






ATTACHMENT 1D

Site Plan



-  PROPERTY BOUNDARY
-  SMA
-  WATER STORAGE
-  POD
-  WATER COURSE



PROJECT INFORMATION	
APN	220-071-008
APPLICANT	David Kaufman
OWNER	Arthur Phillips
PARCEL SIZE	214 ac
ZONING	TPZ
CULTIVATION	21,000 ft ² ML

For Planning Purposes Only.

This is not a Boundary Survey.

No Schools, School Bus Stops, Places of Worship or Tribal Cultural Resources are located within 600 feet of Cultivation Area.

There are NO ingress/egress easement which pass through subject parcel for the benefit of neighboring parcel owners.

Directions:

Hwy 101 south - exit Redway - continue through Briceland on Briceland Road - go 0.7 mi. past the Hohstadt Garden Center sign and turn right onto Ettersburg Road - Continue north out Ettersburg Road 2.9 miles and turn left onto Goodman Ranch Road and go 4 miles - a private driveway emerges to the right which goes into the subject parcel,