

**SOUTH FORK EEL
PLANNING WATERSHED**

Myers Flat





101

254







Alderson

Planning Commissioner Map

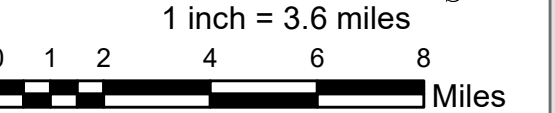

Planning Watersheds

-  Planning Watershed
-  Pending Projects
-  Approved Projects
-  CE HEIR Notices

Highways and Roads

-  Private Roads
-  Principal Arterials
-  Minor Arterials
-  Major Collectors
-  Minor Collectors
-  Local Roads

Project Number:
 PLN-2020-16866-MOD01
 APN:
 216-082-002-000 &
 216-082-006-000



South Fork Eel River Planning Watershed

Status	Total	New	Ratio	Existing	Ratio
Approved Projects:	378	94	25%	284	75%
Pending Projects:	139	52	37%	87	63%
C.E. HEIR Cases:	333				

Source:
 Humboldt County Planning and Building Department, June 2023.



This map is intended for planning purposes only and should not be used for precise measurement or legal boundary delineation.
 Original map size is 17"x11".
 Plots Directory: H:\Plots\PLN_Comm\