




**AERIAL MAP**  
**PROPOSED KALIFORNIA GREEN AKERS MBC**  
**ALDERPOINT AREA**  
**CUP-16-335**  
**APN: 216-271-013**  
**T03S R05E S27 HB&M (ALDERPOINT)**

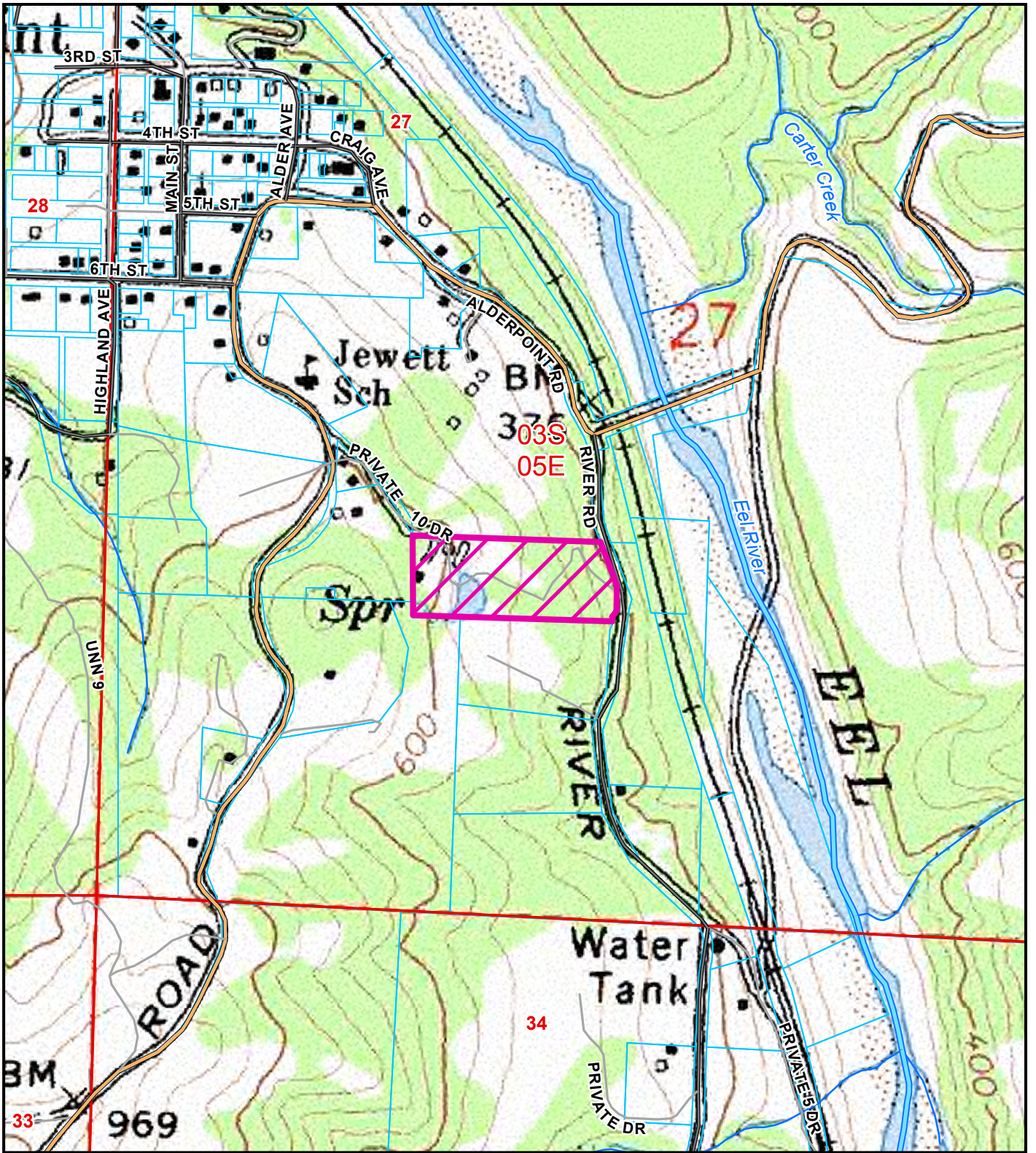
Project Area = 



This map is intended for display purposes and should not be used for precise measurement or navigation. Data has not been completely checked for accuracy.








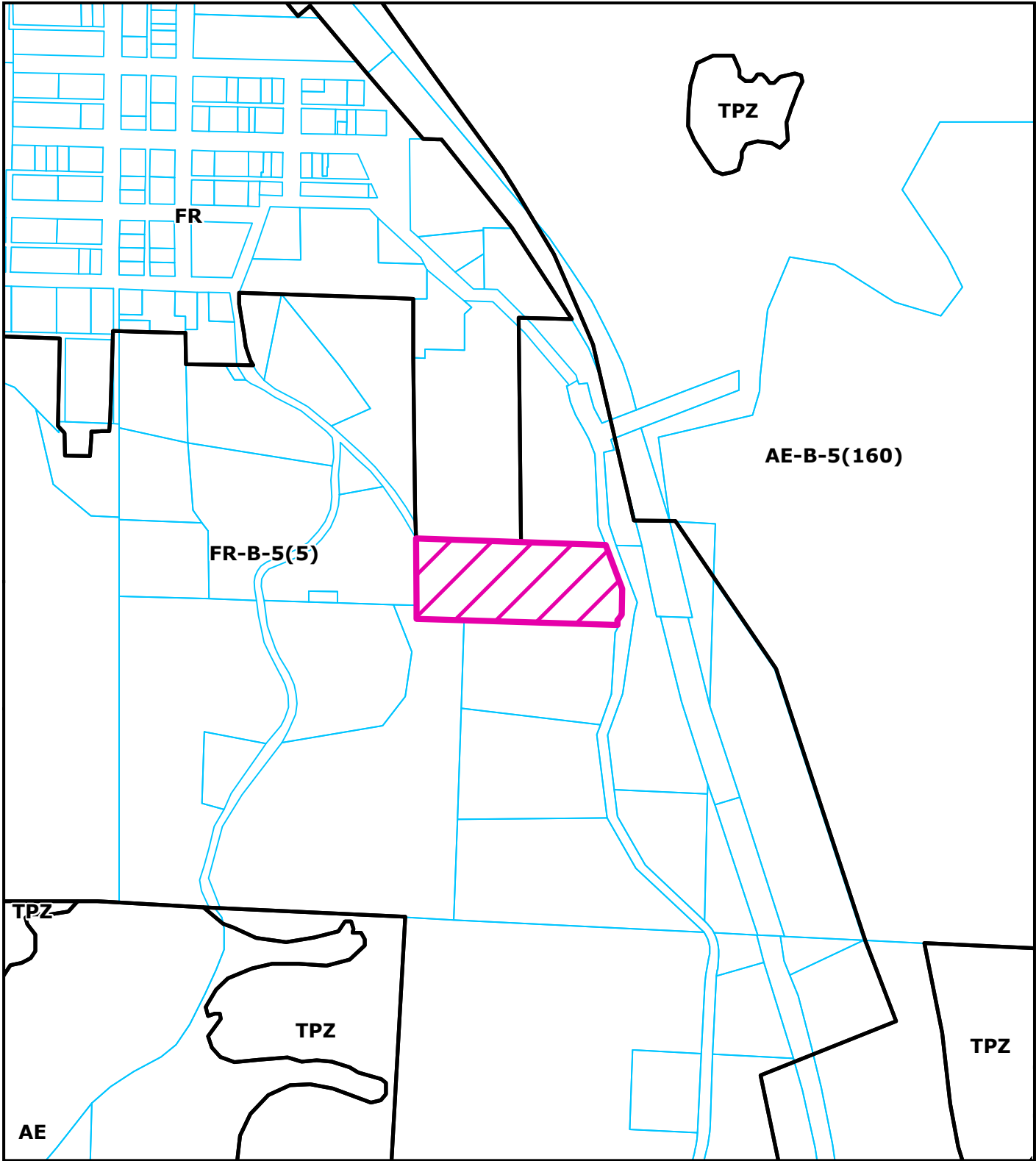
**TOPO MAP**  
**PROPOSED KALIFORNIA GREEN AKERS MBC**  
**ALDERPOINT AREA**  
**CUP-16-335**  
**APN: 216-271-013**  
**T03S R05E S27 HB&M (ALDERPOINT)**

Project Area =



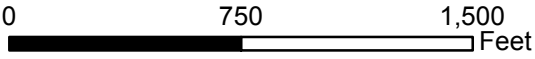
This map is intended for display purposes and should not be used for precise measurement or navigation. Data has not been completely checked for accuracy.





**ZONING MAP**  
**PROPOSED KALIFORNIA GREEN AKERS MBC**  
**ALDERPOINT AREA**  
**CUP-16-335**  
**APN: 216-271-013**  
**T03S R05E S27 HB&M (ALDERPOINT)**

Project Area = 



This map is intended for display purposes and should not be used for precise measurement or navigation. Data has not been completely checked for accuracy.