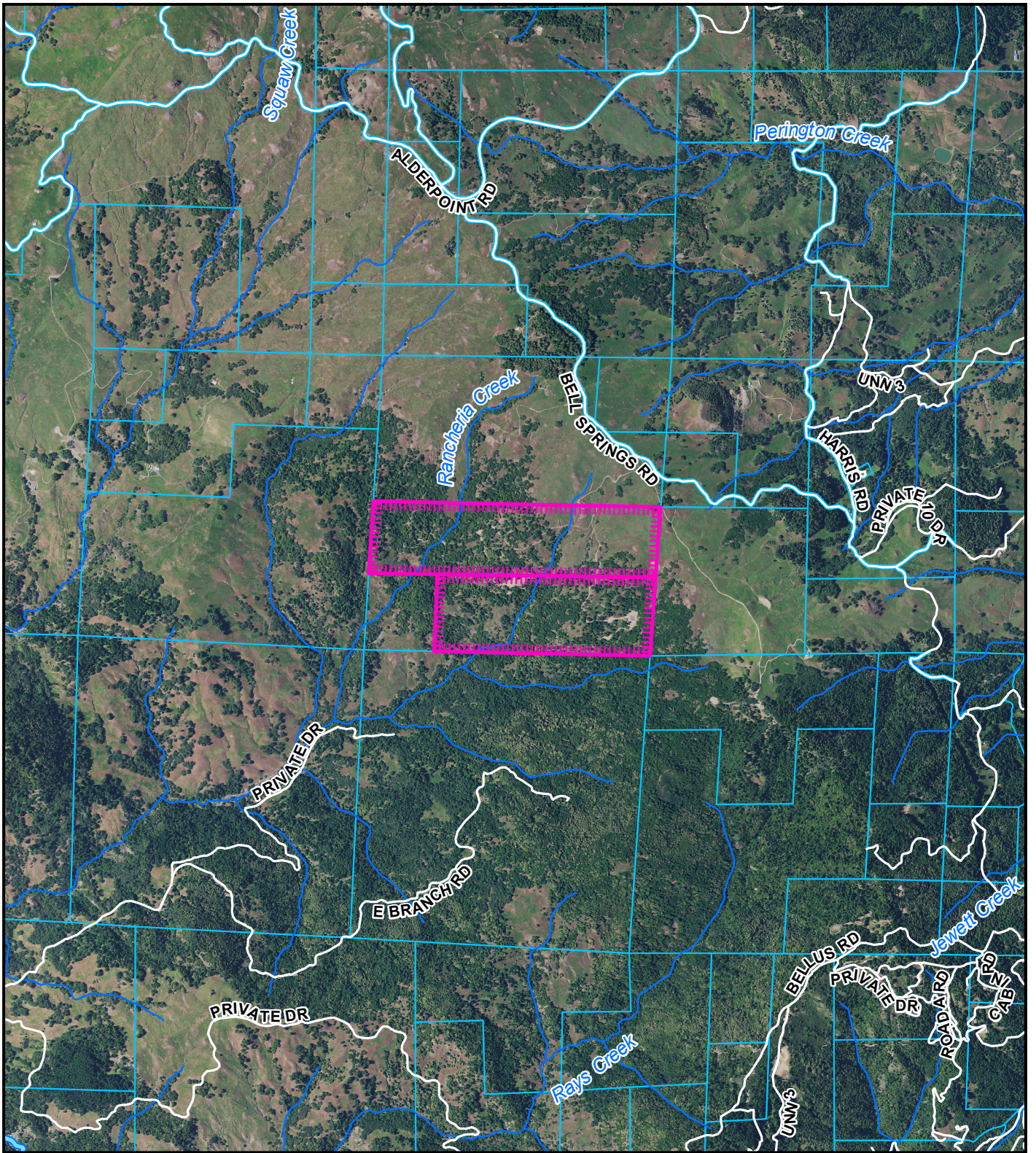


**TOPO MAP**  
**PROPOSED PEAKSVIEW, INC**  
**ALDERPOINT AREA**  
**PLN-2020-16866**  
**APN: 216-082-002; ET AL.**  
**T04S R04E S25 HB&M (HARRIS)**

Project Area =


This map is intended for display purposes and should not be used for precise measurement or navigation. Data has not been completely checked for accuracy.

0 0.375 0.75 1.5 Miles

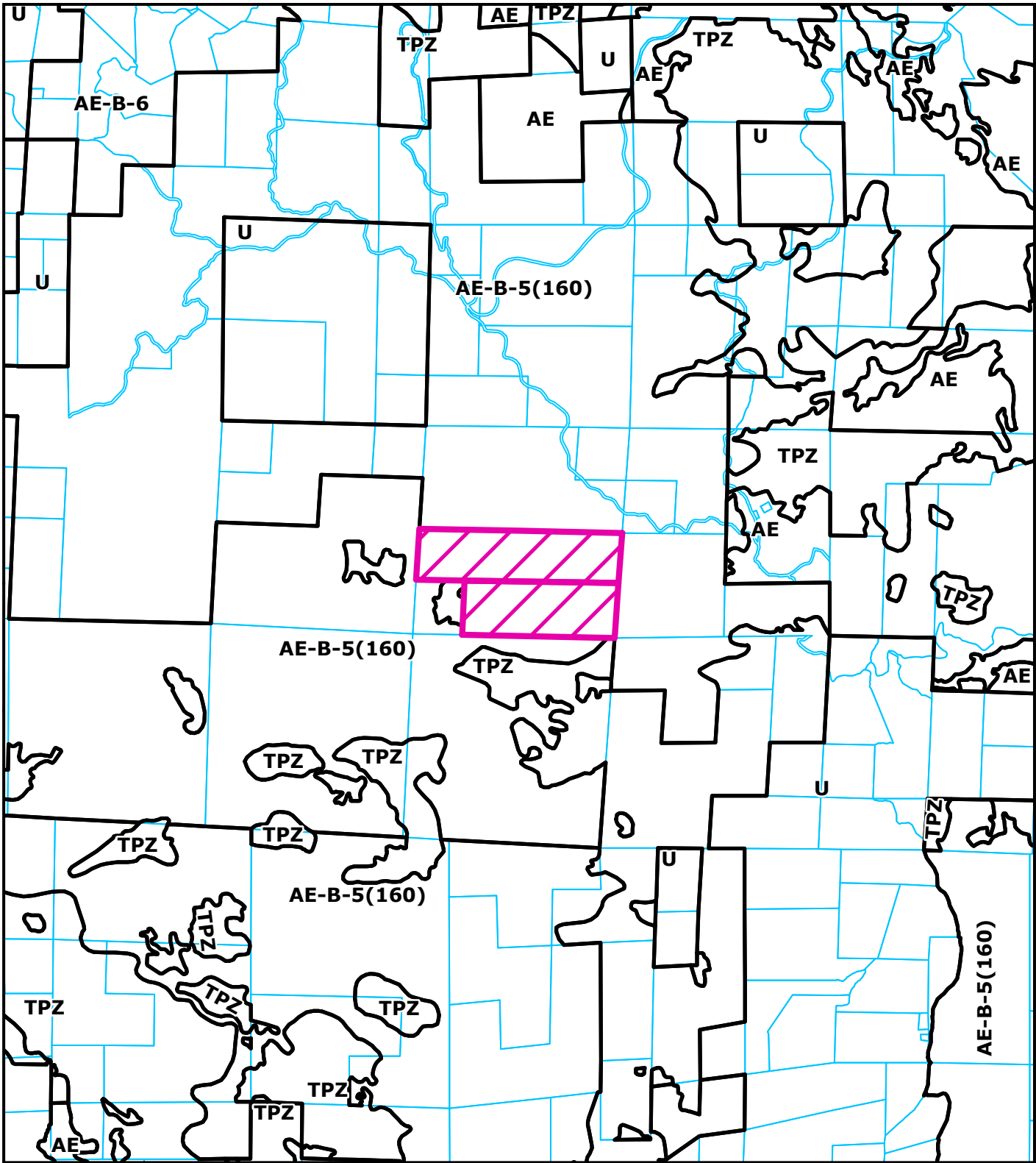


Project Area = 

**AERIAL MAP  
 PROPOSED PEAKSVIEW, INC  
 ALDERPOINT AREA  
 PLN-2020-16866  
 APN: 216-082-002; ET AL.  
 T04S R04E S25 HB&M (HARRIS)**




This map is intended for display purposes and should not be used for precise measurement or navigation. Data has not been completely checked for accuracy.



**ZONING MAP**  
**PROPOSED PEAKSVIEW, INC**  
**ALDERPOINT AREA**  
**PLN-2020-16866**  
**APN: 216-082-002; ET AL.**  
**T04S R04E S25 HB&M (HARRIS)**

Project Area = 



This map is intended for display purposes and should not be used for precise measurement or navigation. Data has not been completely checked for accuracy.