
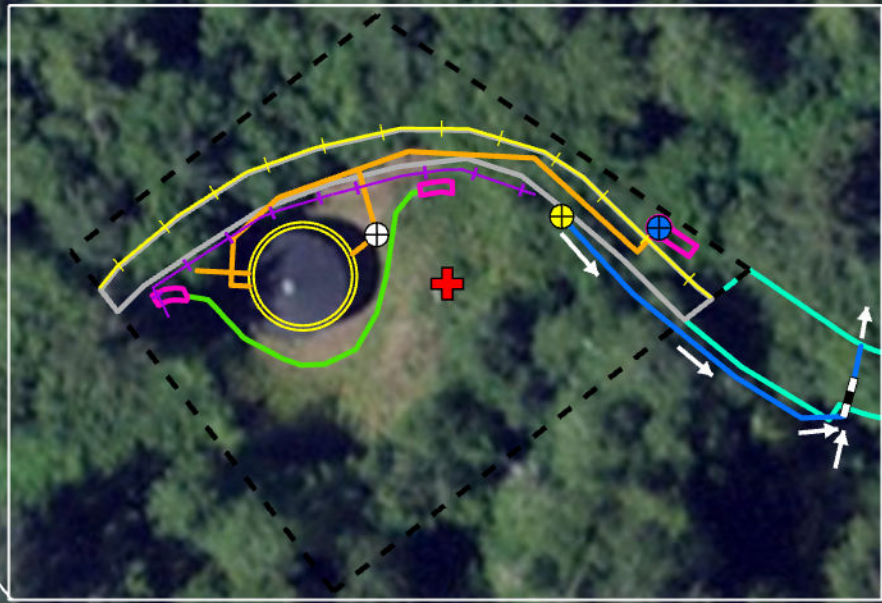

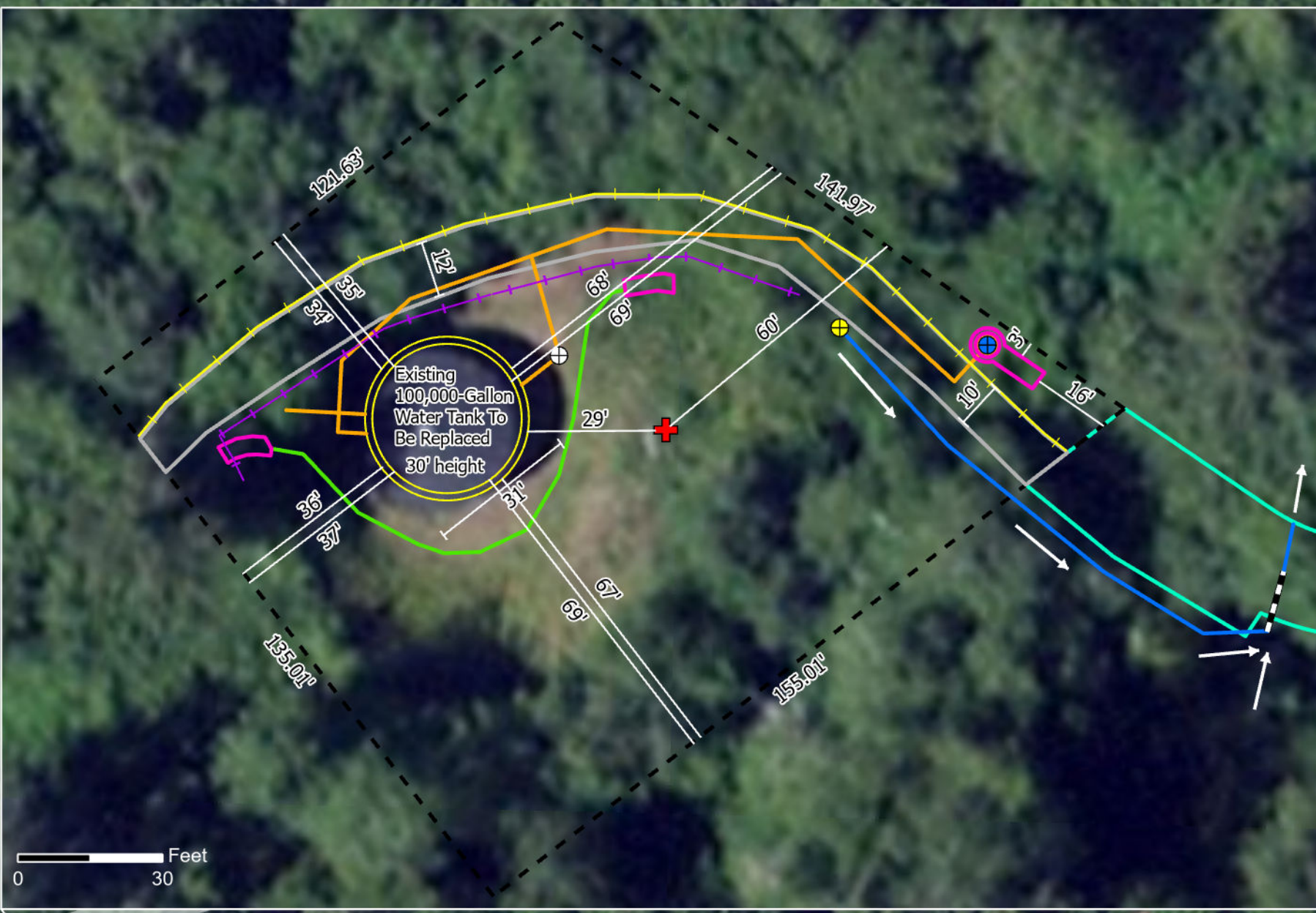


Received 4.27.2023 HCP&B



PTN Section 5,  
Township 10 North,  
Range 1 East ★

Old State Highway  
10% Slope

APN 519-311-027  
Orick Community Services District  
101 Swan Road  
Orick, CA 95555  
(707) 488-5791

- No Trees to be Removed
- No Proposed or Existing Propane or Kerosene Storage Tanks
- No Proposed or Existing Septic Tanks or Leach Fields
- No AOB/SRA water storage facilities/fire hydrants applicable
- The 30-foot defensible space zone and the 100-foot reduced fuel zone around the water tank are not shown in accordance with 14 CCR, Division 1.5, Chapter 7, Subchapter 2, Articles 1-5. SRA Fire Safe Regulations, 2020, Section 1270.06 Exceptions to Standards.

Existing Easement	Existing Drainage Ditch
Property Boundary	Culvert
Proposed Tank and Footing	Flow Arrow
Existing Onsite Dirt Road	Power Pole Replacement
Proposed Piping	Existing Outlet Valve
Proposed Ditch	Existing Drain Pipe Outlet
Riprap	Proposed Drain Pipe Outlet
Existing Fence to be Retained	Survey Monument
Existing Fence to be Removed	

Coastal Development Permit Application  
**Site Plan**

Feature and boundary locations depicted are approximate only.  
This is not a survey product. 01.24.23

Path: N:\commanfiles\101-Jobs\Active\032-611-PACE -Orick Water System Improvements\3-Project\GIS\Map Documents\CDDP\_Map\_01.03.23.aprx

