

HUMBOLDT COUNTY DEPARTMENT OF PUBLIC WORKS
ROAD EVALUATION REPORT



PART A: *Part A may be completed by the applicant*

Applicant Name: EMERALD MOUNTAIN COAST APN: 522-021-009

Planning & Building Department Case/File No.: 11291

Road Name: OLD 3 CREEKS RD (complete a separate form for each road)

From Road (Cross street): HWY 299 AND OLD 3 CREEKS RD

To Road (Cross street): OLD 3 CREEKS RD

Length of road segment: 8.1 mi miles Date Inspected 12/11/2017

Road is maintained by: County Other _____
(State, Forest Service, National Park, State Park, BLM, Private, Tribal, etc)

Check one of the following:

Box 1 The entire road segment is developed to Category 4 road standards (20 feet wide) or better. If checked, then the road is adequate for the proposed use without further review by the applicant.

Box 2 The entire road segment is developed to the equivalent of a road category 4 standard. If checked, then the road is adequate for the proposed use without further review by the applicant.

An equivalent road category 4 standard is defined as a roadway that is generally 20 feet in width, but has pinch points which narrow the road. Pinch points include, but are not limited to, one-lane bridges, trees, large rock outcroppings, culverts, etc. Pinch points must provide visibility where a driver can see oncoming vehicles through the pinch point which allows the oncoming vehicle to stop and wait in a 20 foot wide section of the road for the other vehicle to pass.

Box 3 The entire road segment is not developed to the equivalent of road category 4 or better. The road may or may not be able to accommodate the proposed use and further evaluation is necessary. Part B is to be completed by a Civil Engineer licensed by the State of California.

The statements in PART A are true and correct and have been made by me after personally inspecting and measuring the road.

Signature

Date 12/14/2017

Dave Rask

Name Printed

Road Evaluation

EMC.WCCA

Section 1: Photos 31/32 to 4,3,2,1
(Note: Photos 1-3 are in immediate vicinity of Photo 4, but not displayed on map)

Legend

- Feature 1
- Old 3 Creeks Rd
- Route

NOV 15 2009

Photo (4).jpg

Photo (6).jpg

Photo (5).jpg

Photo (7).jpg

Photo (8).jpg

Photo (9).jpg

Photo (11).jpg

Photo (12).jpg

Photo (16).jpg

Photo (15).jpg

Photo (18).jpg

Photo (17).jpg

Photo (19).jpg

Photo (20).jpg

Photo (21).jpg

Photo (22).jpg

Photo (23).jpg

Photo (24).jpg

Photo (26).jpg

Photo (25).jpg

Photo (28).jpg

Photo (27).jpg

Photo (30).jpg

Photo (29).jpg

Photo (31).jpg

Photo (32).jpg

Google Earth

© 2017 Google

1 mi



Road Evaluation

EMC.WCCA

Section 1: Photos 58/87 to 33/34

Legend

Feature 1

Old 3 Creeks Rd

Route

Photo (33).jpg
Photo (34).jpg

Photo (35).jpg
Photo (36).jpg
Photo (37).jpg
Photo (38).jpg

Slight left

Photo (39).jpg
Photo (40).jpg

Photo (42).jpg
Photo (41).jpg

Photo (43).jpg

Photo (45).jpg
Photo (46).jpg

Photo (49).jpg
Photo (50).jpg

Photo (52).jpg
Photo (51).jpg

Photo (54).jpg
Photo (53).jpg

Photo (56).jpg
Photo (55).jpg

Photo (58).jpg
Photo (87).jpg

Trinity Hwy



1 mi

Google Earth

© 2017 Google



Photo (1)2017-12-11 10:13



Photo (2)2017-12-11 10:14

RECEIVED
NOV 15 2019
Humboldt County
Cannabis Svcs.

11291 Road Evaluation Photos



Photo (3)2017-12-11 10:15



Photo (4)2017-12-11 10:15



Photo (5) 2017-12-11 10:19



Photo (6) 2017-12-11 10:19



Photo (7)2017-12-11 10:22



Photo (8)2017-12-11 10:22



Photo (9)2017-12-11 10:26



Photo (10)2017-12-11 10:26



Photo (11) 2017-12-11 10:35



Photo (12) 2017-12-11 10:36



Photo (13)2017-12-11 10:38



Photo (14)2017-12-11 10:38



Photo (15)2017-12-11 10:40



Photo (16)2017-12-11 10:41




Photo (17)2017-12-11 10:51



Photo (18)2017-12-11 10:51



Photo (19)2017-12-11 10:54




Photo (20)2017-12-11 10:55




Photo (21)2017-12-11 10:58



Photo (22)2017-12-11 10:58



Photo (23)2018-08-06 13:08



Photo (24)2018-08-06 13:08



Photo (25)2017-12-11 11:10



Photo (26)2017-12-11 11:10



Photo (27)2017-12-11 11:15



Photo (28)2017-12-11 11:15



Photo (29)2017-12-11 11:17



Photo (30)2017-12-11 11:17



Photo (31)2017-12-11 11:20




Photo (32)2017-12-11 11:20



Photo (33)2017-12-11 11:23



Photo (34)2017-12-11 11:24



Photo (35)2017-12-11 11:27



Photo (36)2017-12-11 11:27



Photo (37)2017-12-11 11:30



Photo (38)2017-12-11 11:30



Photo (39)2017-12-11 11:33



Photo (40)2017-12-11 11:33



Photo (41)2017-12-11 11:36



Photo (42)2017-12-11 11:36



Photo (43)2017-12-11 11:40



Photo (44)2017-12-11 11:41



Photo (45)2017-12-11 11:44



Photo (46)2017-12-11 11:45



Photo (47)2017-12-11 11:47



Photo (48)2017-12-11 11:48



Photo (49)2017-12-11 11:50



Photo (50)2017-12-11 11:50



Photo (51)2017-12-11 11:53



Photo (52)2017-12-11 11:54



Photo (53)2017-12-11 11:58



Photo (54)2017-12-11 11:59



Photo (55)2018-08-06 13:08



Photo (56)2018-08-06 13:08



Photo (57)2018-08-06 13:08



Photo (58)2018-08-06 13:08



Photo (83)2017-12-11 14:19



Photo (84)2017-12-11 14:20



Photo (85)2017-12-11 14:22



Photo (86)2017-12-11 14:23



Photo (87)2018-08-06 13:08