






Path: N:\company\files\01-Local\Activel\032-818_PACF - Orick\CSD\Tank 1_Enhancement\Project\03183_Min_Documents\Permit\Coastal Development Permit_Site Plan 2\Coastal Development Permit_Site Plan 2.atrx

-  Property Boundary
-  Proposed Tank and Footing
-  Existing Tank to be Removed
-  Existing Easement
-  Existing Onsite Dirt Road

APN 520-161-003
 Orick Community Services District
 101 Swan Road
 Orick, CA 95555
 (707) 488-5791



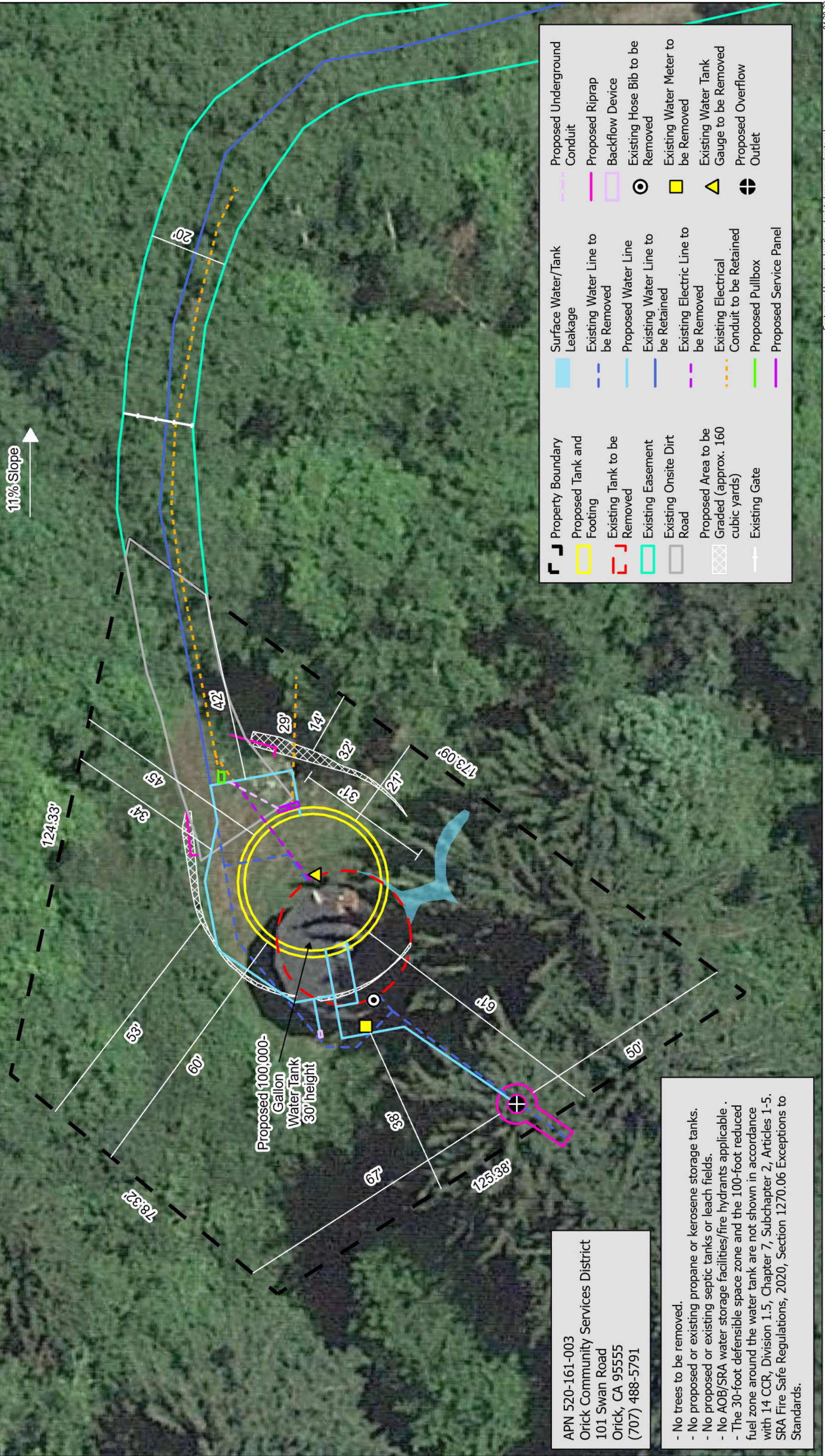
Coastal Development Permit Application
Site Plan - Part One

All depictions are approximate. Not a survey product. 01.25.23

APN 520-161-003
 Orick Community Services District
 101 Swan Road
 Orick, CA 95555
 (707) 488-5791

- No trees to be removed.
- No proposed or existing propane or kerosene storage tanks.
- No proposed or existing septic tanks or leach fields.
- No AOB/SRA water storage facilities/fire hydrants applicable.
- The 30-foot defensible space zone and the 100-foot reduced fuel zone around the water tank are not shown in accordance with 14 CCR, Division 1.5, Chapter 7, Subchapter 2, Articles 1-5. SRA Fire Safe Regulations, 2020, Section 1270.06 Exceptions to Standards.

Proposed 100,000-Gallon Water Tank 30' height



11% Slope

	Property Boundary		Proposed Underground Conduit
	Proposed Tank and Footing		Surface Water/Tank Leakage
	Existing Tank to be Removed		Existing Water Line to be Removed
	Existing Easement		Proposed Water Line
	Existing Onsite Dirt Road		Existing Water Line to be Retained
	Proposed Area to be Graded (approx. 160 cubic yards)		Existing Electric Line to be Removed
	Existing Gate		Existing Electrical Conduit to be Retained
			Proposed Pullbox
			Proposed Service Panel
			Proposed Riprap Backflow Device
			Existing Hose Bib to be Removed
			Existing Water Meter to be Removed
			Existing Water Tank Gauge to be Removed
			Proposed Overflow Outlet

