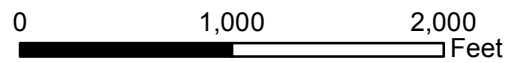


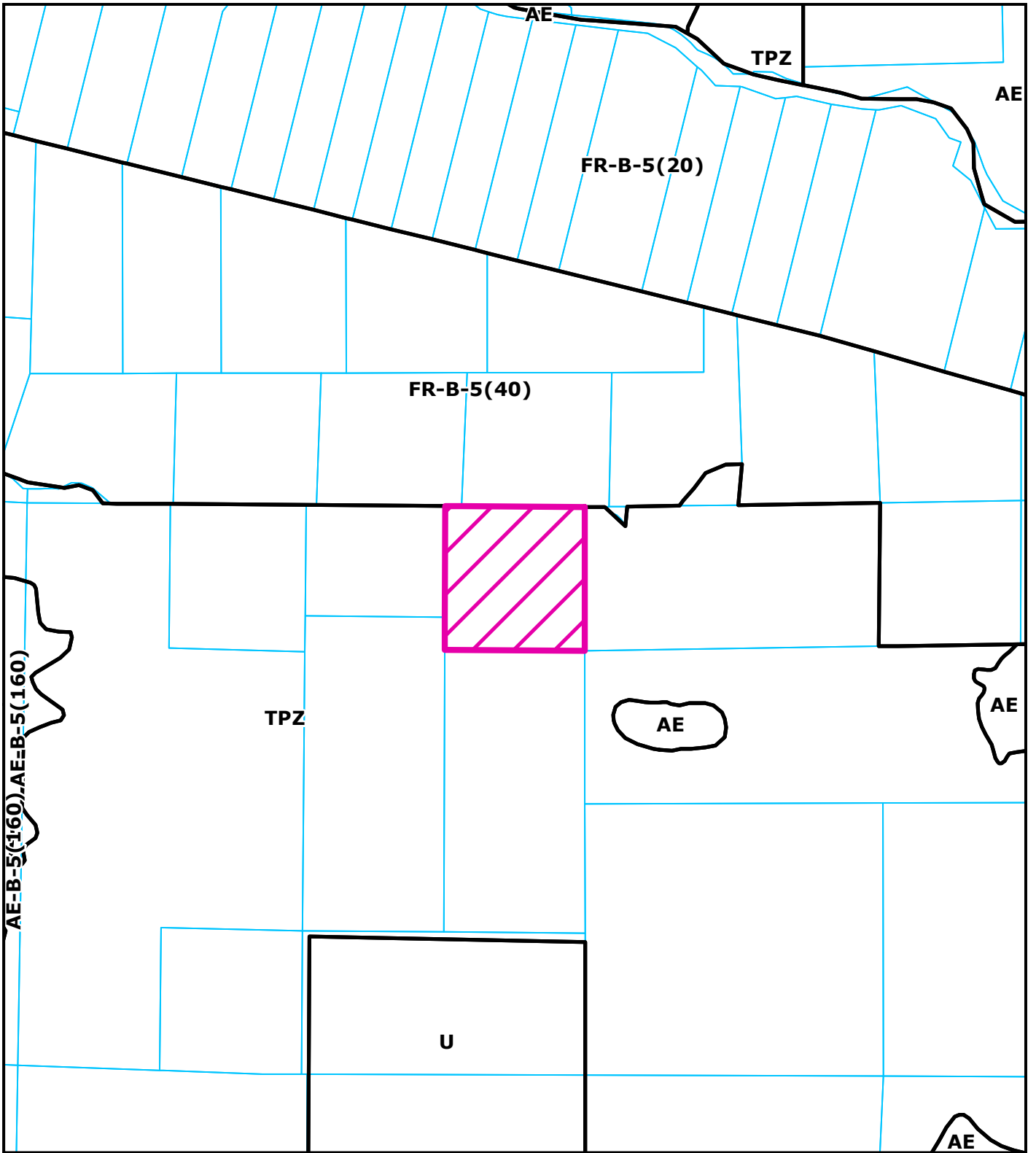
Project Area = 

**AERIAL MAP
PROPOSED GODDESS ORGANICS LLC
BRIDGEVILLE AREA
CUP-16-295
APN: 208-113-008
T01N R04E S17 HB&M (LARABEE VALLEY)**



This map is intended for display purposes and should not be used for precise measurement or navigation. Data has not been completely checked for accuracy.

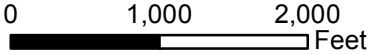


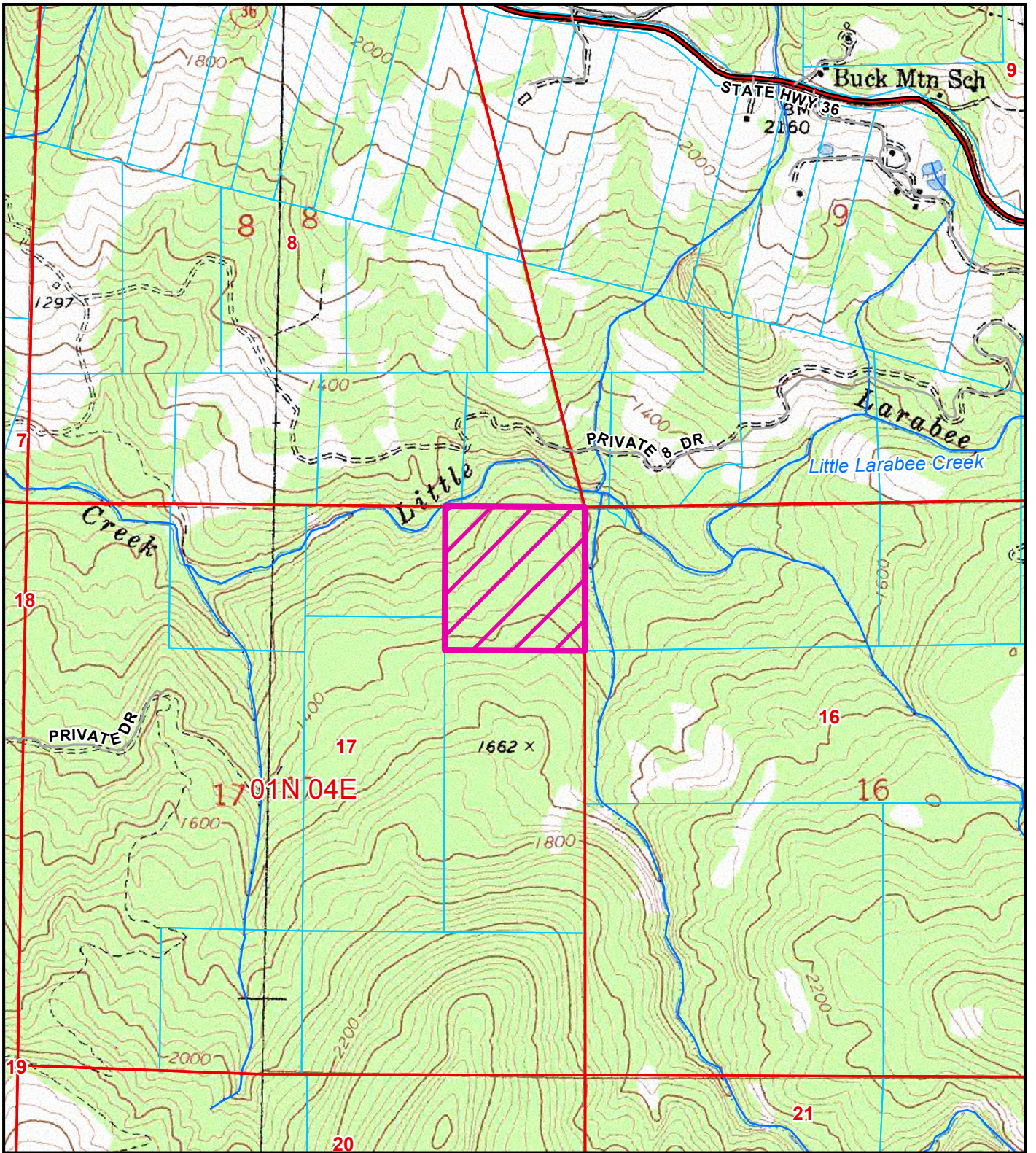


Project Area = 

ZONING MAP
PROPOSED GODDESS ORGANICS LLC
BRIDGEVILLE AREA
CUP-16-295
APN: 208-113-008
T01N R04E S17 HB&M (LARABEE VALLEY)

This map is intended for display purposes and should not be used for precise measurement or navigation. Data has not been completely checked for accuracy.





Project Area = 

TOPO MAP
PROPOSED GODDESS ORGANICS LLC
BRIDGEVILLE AREA
CUP-16-295
APN: 208-113-008
T01N R04E S17 HB&M (LARABEE VALLEY)



This map is intended for display purposes and should not be used for precise measurement or navigation. Data has not been completely checked for accuracy.

