

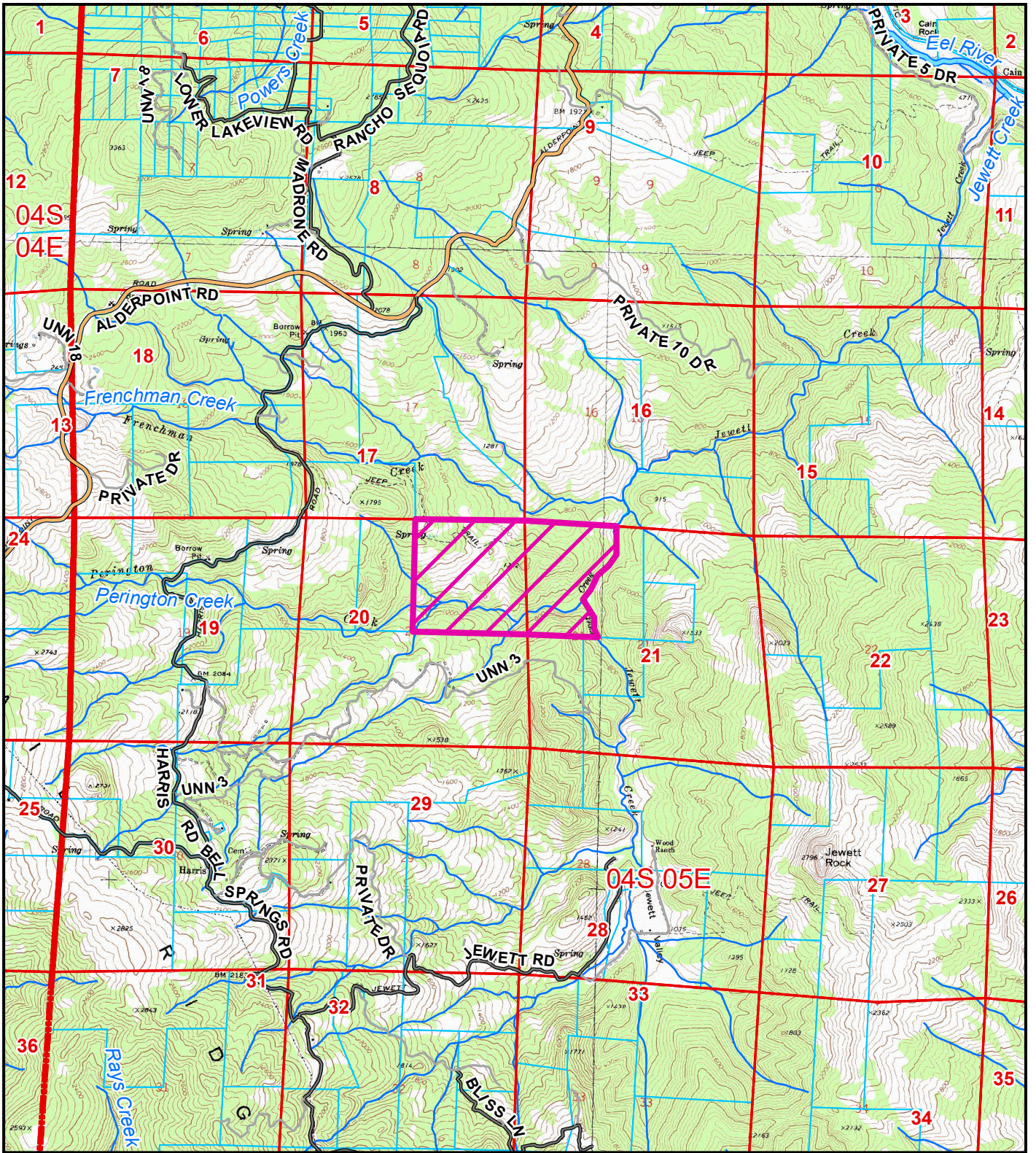
Project Area = 

**AERIAL MAP
 PROPOSED CRAIG LEHMAN
 ALDERPOINT AREA
 CUP-16-751
 APN: 216-136-006
 T04S R05E S20; S21 HB&M (HARRIS)**



This map is intended for display purposes and should not be used for precise measurement or navigation. Data has not been completely checked for accuracy.






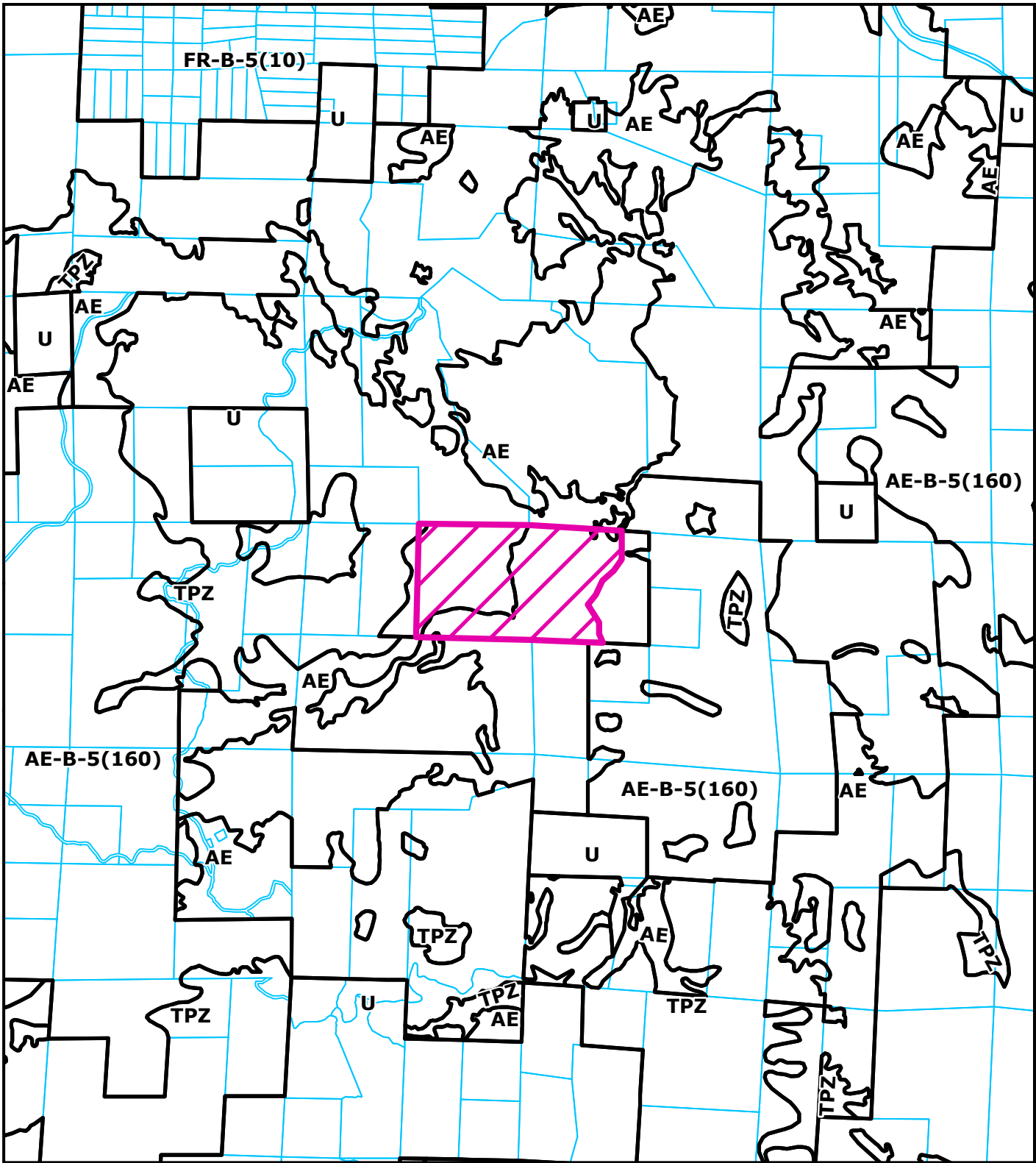
Project Area = 

TOPO MAP
PROPOSED CRAIG LEHMAN
ALDERPOINT AREA
CUP-16-751
APN: 216-136-006
T04S R05E S20; S21 HB&M (HARRIS)




This map is intended for display purposes and should not be used for precise measurement or navigation. Data has not been completely checked for accuracy.





ZONING MAP
PROPOSED CRAIG LEHMAN
ALDERPOINT AREA
CUP-16-751
APN: 216-136-006
T04S R05E S20; S21 HB&M (HARRIS)

Project Area = 



This map is intended for display purposes and should not be used for precise measurement or navigation. Data has not been completely checked for accuracy.