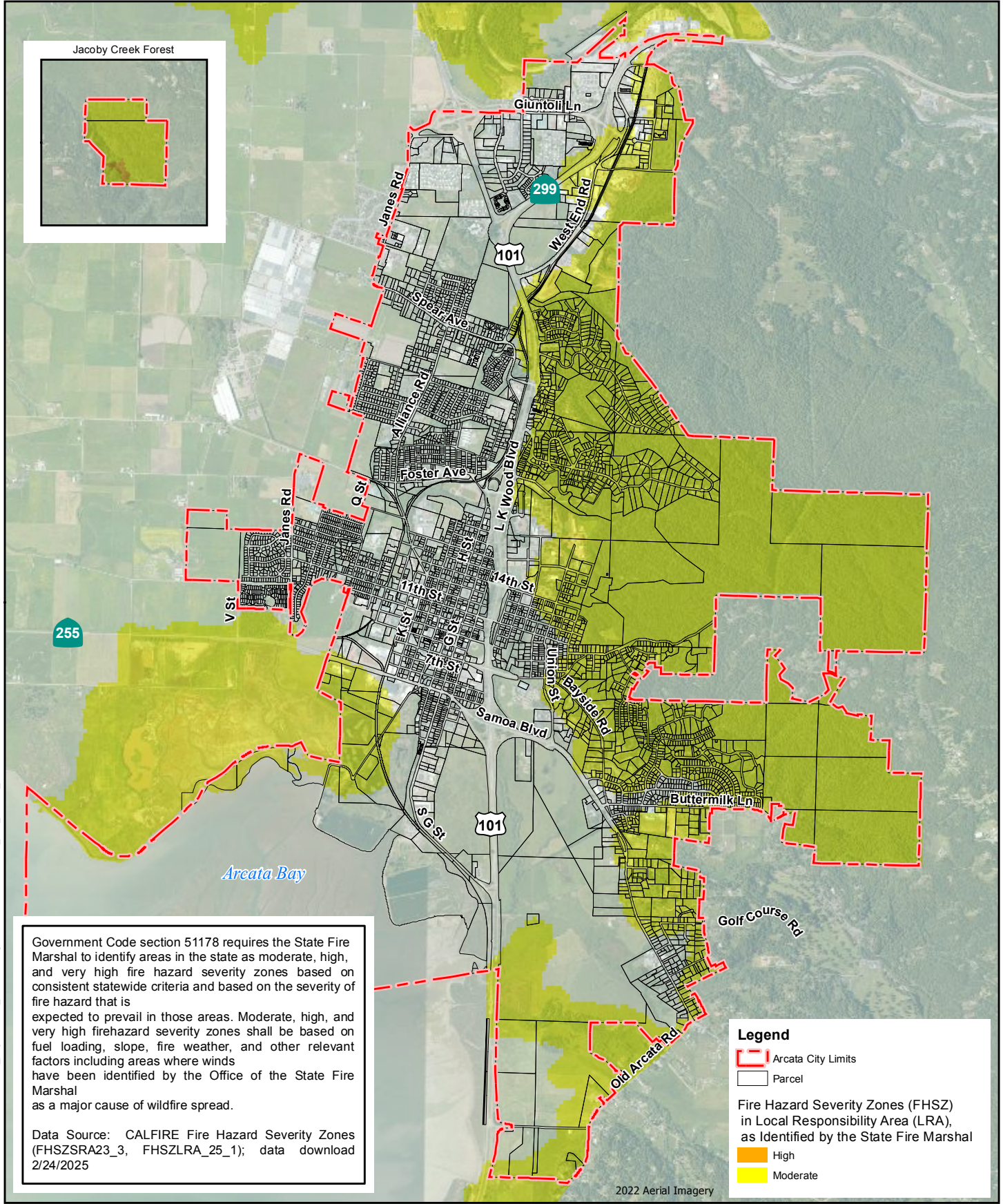
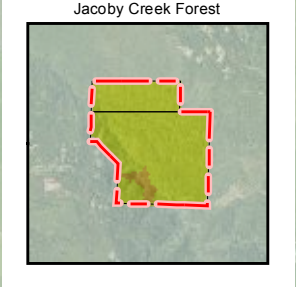


R:\Av_projects\Com_Dev\Planning\Hazardous\CalFire\CalFire_Fire_Hazard_Areas-14-2025.mxd
Date Saved: 4/14/2025



Government Code section 51178 requires the State Fire Marshal to identify areas in the state as moderate, high, and very high fire hazard severity zones based on consistent statewide criteria and based on the severity of fire hazard that is expected to prevail in those areas. Moderate, high, and very high fire hazard severity zones shall be based on fuel loading, slope, fire weather, and other relevant factors including areas where winds have been identified by the Office of the State Fire Marshal as a major cause of wildfire spread.

Data Source: CALFIRE Fire Hazard Severity Zones (FHSZSRA23_3, FHSZLRA_25_1); data download 2/24/2025

Legend

- Arcata City Limits
- Parcel

Fire Hazard Severity Zones (FHSZ) in Local Responsibility Area (LRA), as Identified by the State Fire Marshal

- High
- Moderate

2022 Aerial Imagery




City of Arcata
Environmental Services

736 F Street Arcata, California 95521
T 707 822-8184 F 707 825-2116
Email: eservices@cityofarcata.org
Web: <https://www.cityofarcata.org>

0 1,000 2,000
Feet

1:40,000



Map Projection: Lambert Conformal Conic
Horizontal Datum: North American 1983
Grid: NAD 1983(2011) StatePlane California 1 FIPs 0401 Feet

City of Arcata

**Local Responsibility Area
Fire Hazard Severity Zones**

As Identified by the State Fire Marshal

Sheet
1 of 1

Date: 4/14/2025