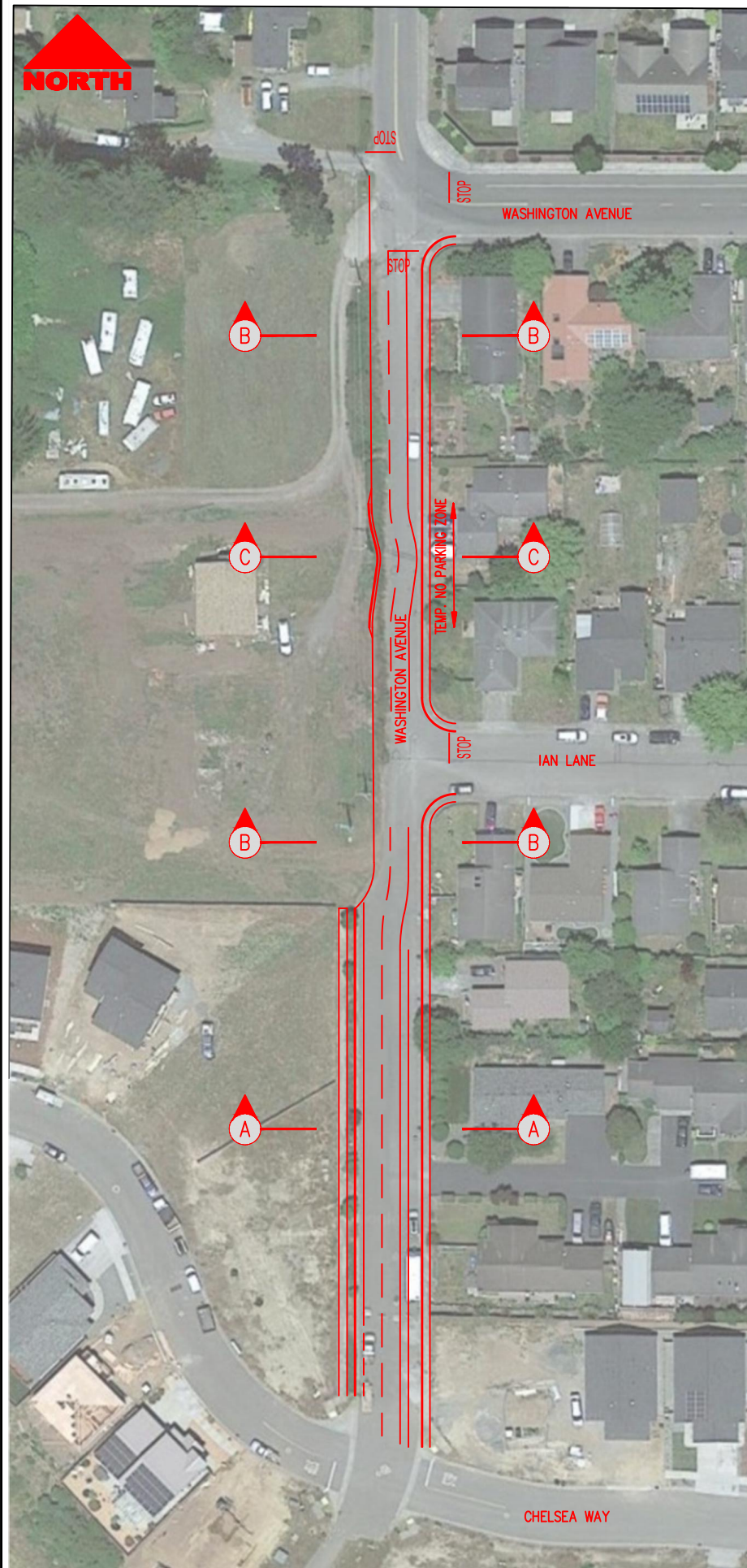
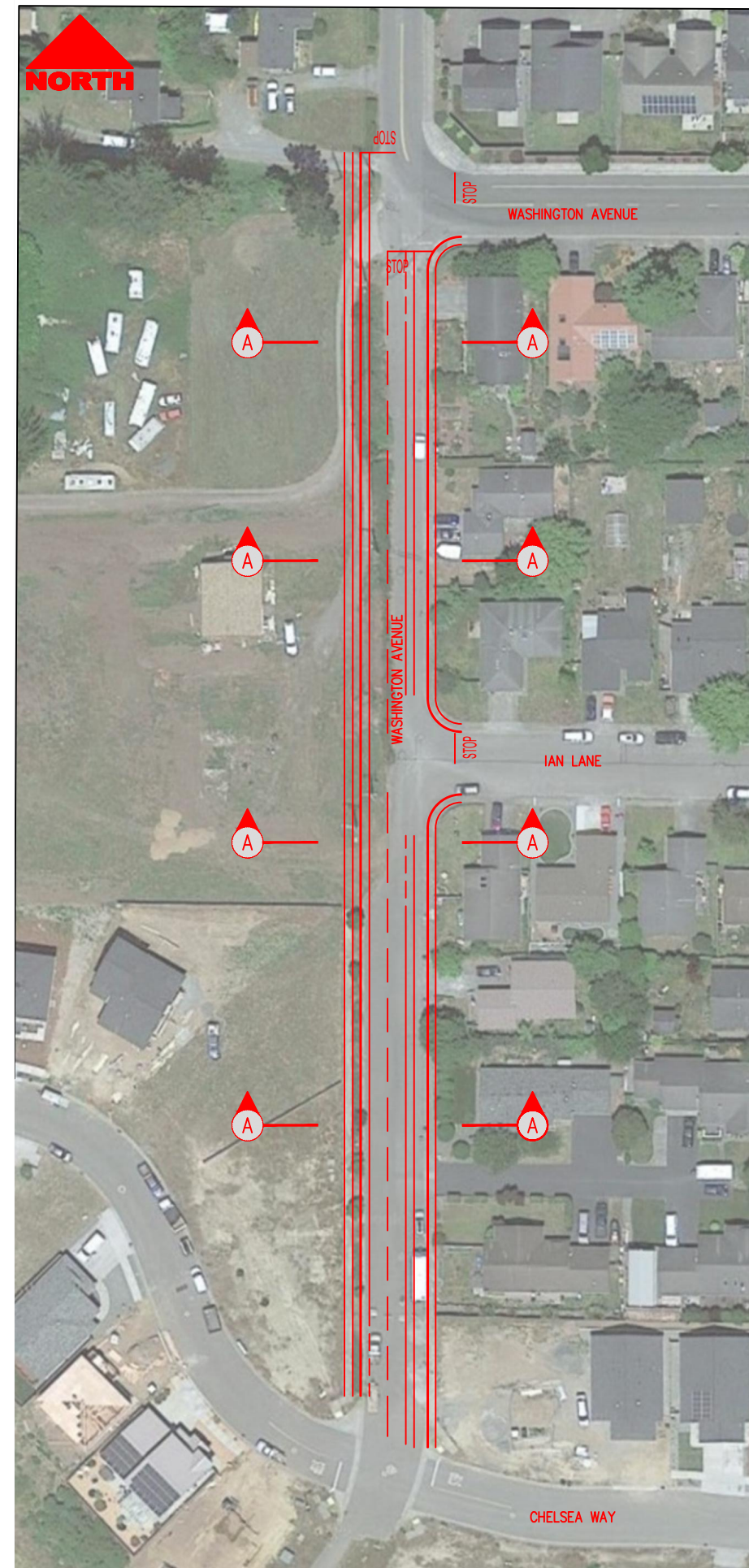


ATTACHMENT 2A

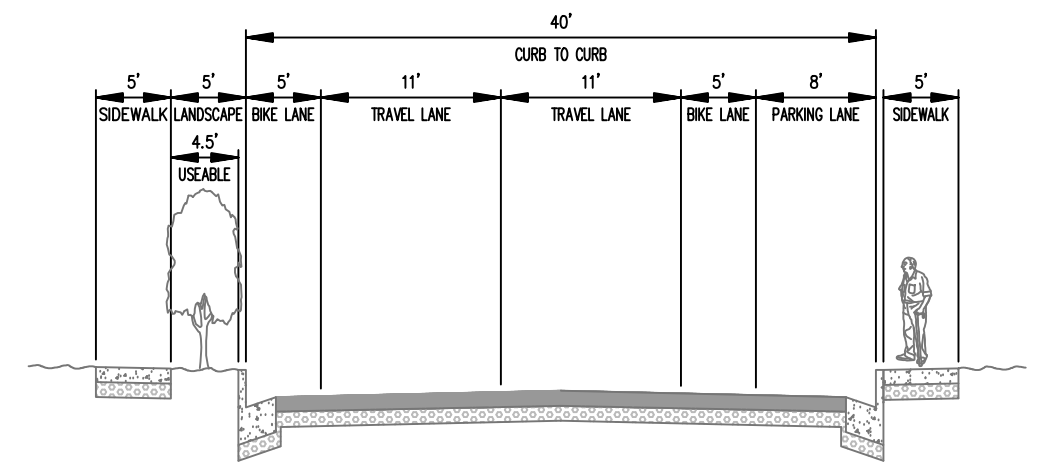
McKinleyville Ave - Off-Site Improvement Plan



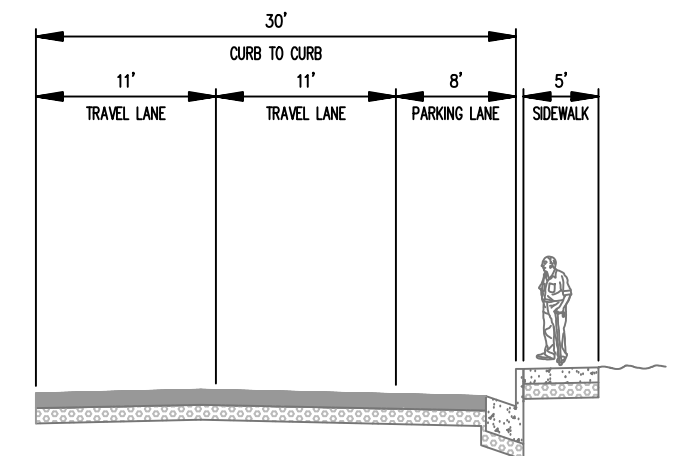
SANTOS SUBDIVISION OFF-SITE IMPROVEMENTS
Aerial Imagery Source: Google Maps



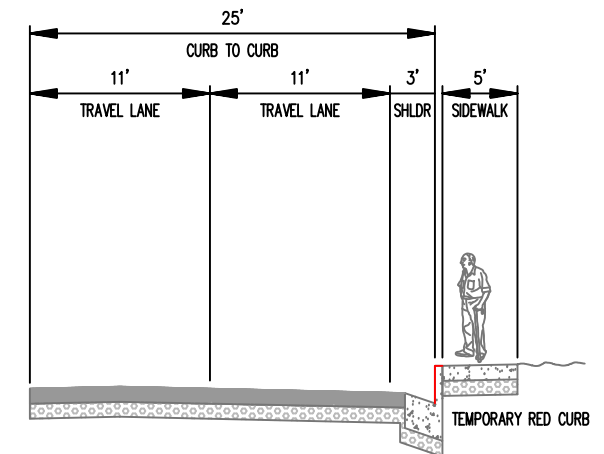
ULTIMATE BUILD-OUT (BY OTHERS)



SECTION A-A
- NOT TO SCALE -



SECTION B-B
- NOT TO SCALE -



SECTION C-C
- NOT TO SCALE -

EXHIBIT A
MCKINLEYVILLE AVENUE
OFF-SITE IMPROVEMENTS
NORTH OF SANTOS SUBDIVISION
01/13/2023