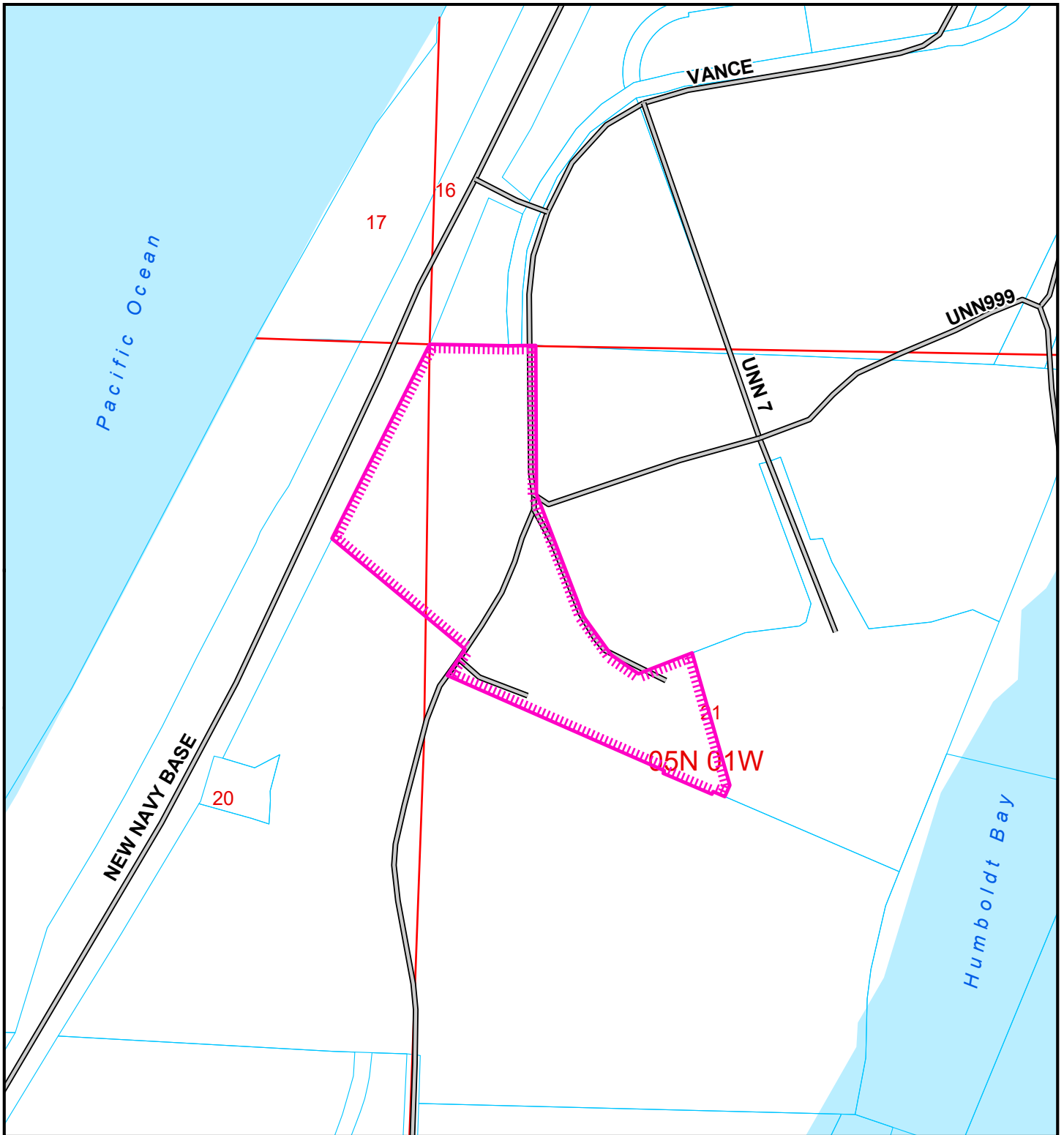


**ATTACHMENT 2**

**Location Maps**



**LOCATION MAP**


**PROPOSED NORTH WIND MANAGEMENT LLC  
CONDITIONAL USE PERMIT, COASTAL DEVELOPMENT PERMIT**

**SAMOA AREA  
PLN-2021-17447**

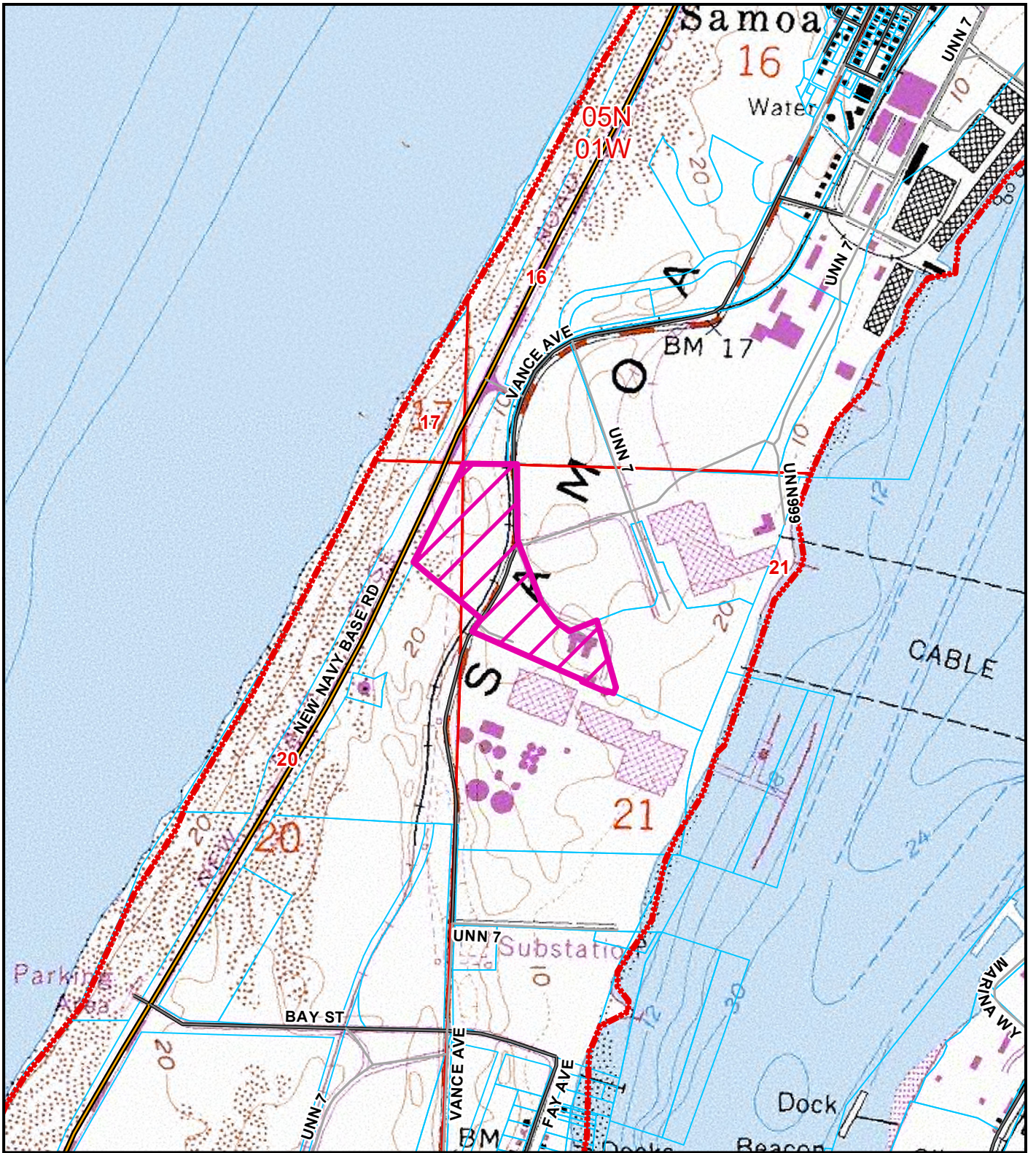
**APN: 401-112-030**

**T05N R01W S21 HB&M (Eureka)**

**Project Area =** 



This map is intended for display purposes and should not be used for precise measurement or navigation. Data has not been completely checked for accuracy.

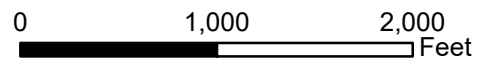


**TOPO MAP**  
**PROPOSED NORTH WIND MANAGEMENT LLC**  
**FAIRHAVEN AREA**  
**PLN-2021-17447**  
**APN: 401-112-0030**  
**T05N R01W S20; S21 HB&M (EUREKA)**

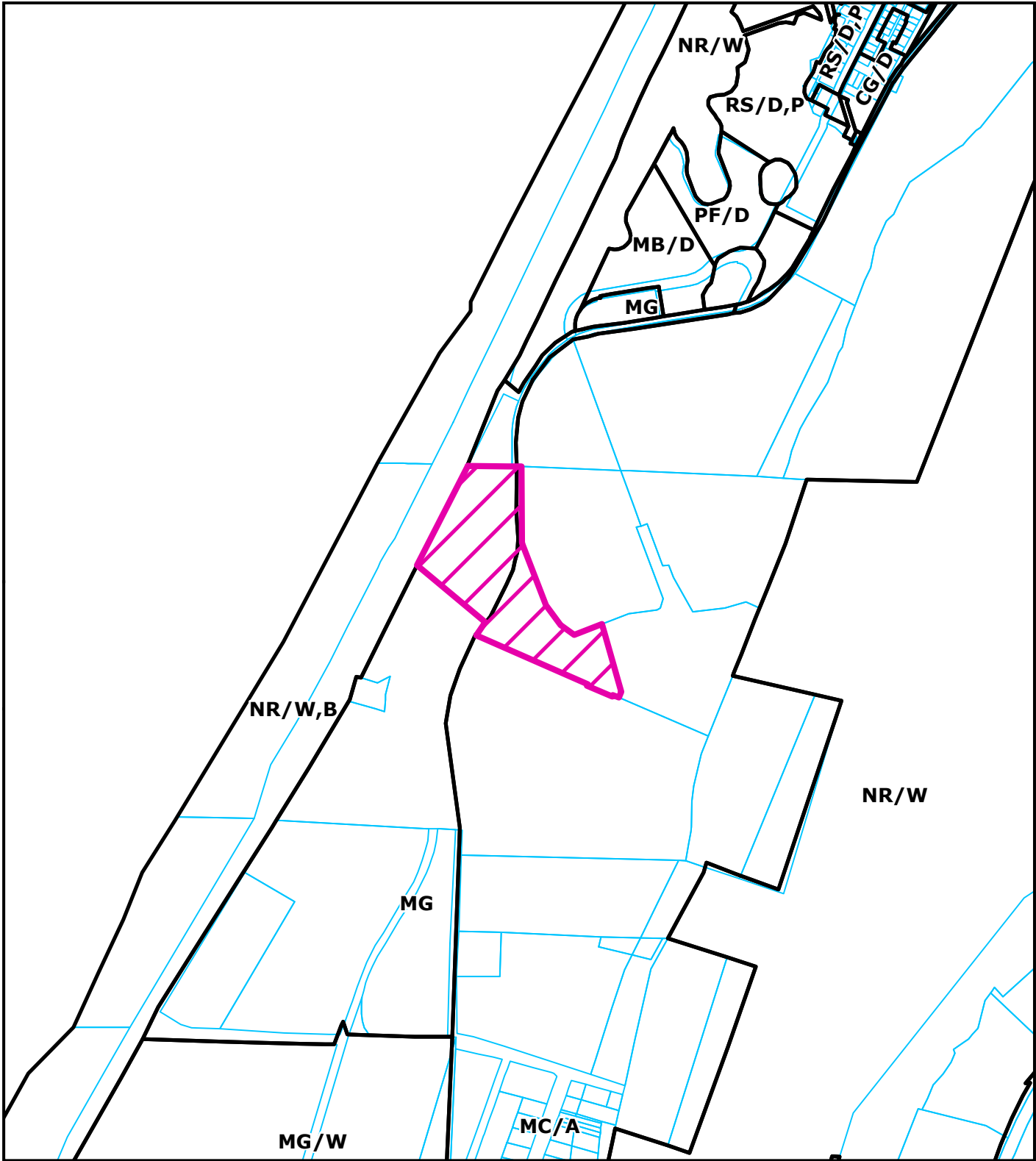
Project Area = 



This map is intended for display purposes and should not be used for precise measurement or navigation. Data has not been completely checked for accuracy.

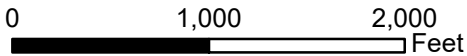






**ZONING MAP**  
**PROPOSED NORTH WIND MANAGEMENT LLC**  
**FAIRHAVEN AREA**  
**PLN-2021-17447**  
**APN: 401-112-0030**  
**T05N R01W S20; S21 HB&M (EUREKA)**

Project Area = 



This map is intended for display purposes and should not be used for precise measurement or navigation. Data has not been completely checked for accuracy.





**AERIAL MAP  
PROPOSED NORTH WIND MANAGEMENT LLC  
FAIRHAVEN AREA  
PLN-2021-17447  
APN: 401-112-0030  
T05N R01W S20; S21 HB&M (EUREKA)**

Project Area = 



This map is intended for display purposes and should not be used for precise measurement or navigation. Data has not been completely checked for accuracy.

