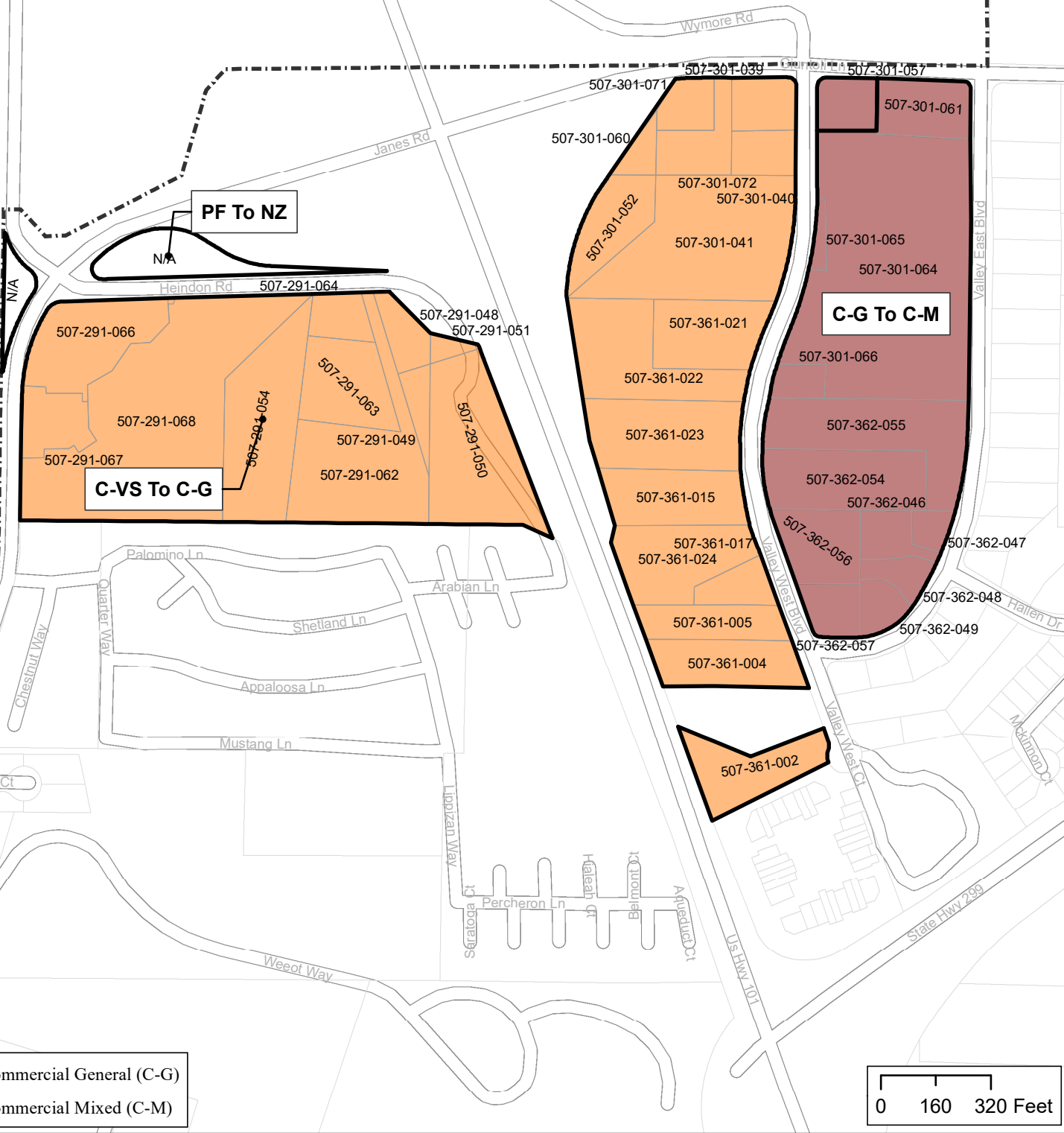
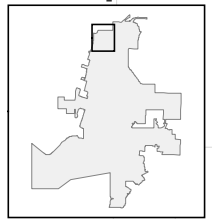




Figure X. City of Arcata General Plan Land Use Updates





	Commercial General (C-G)
	Commercial Mixed (C-M)

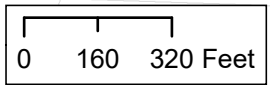
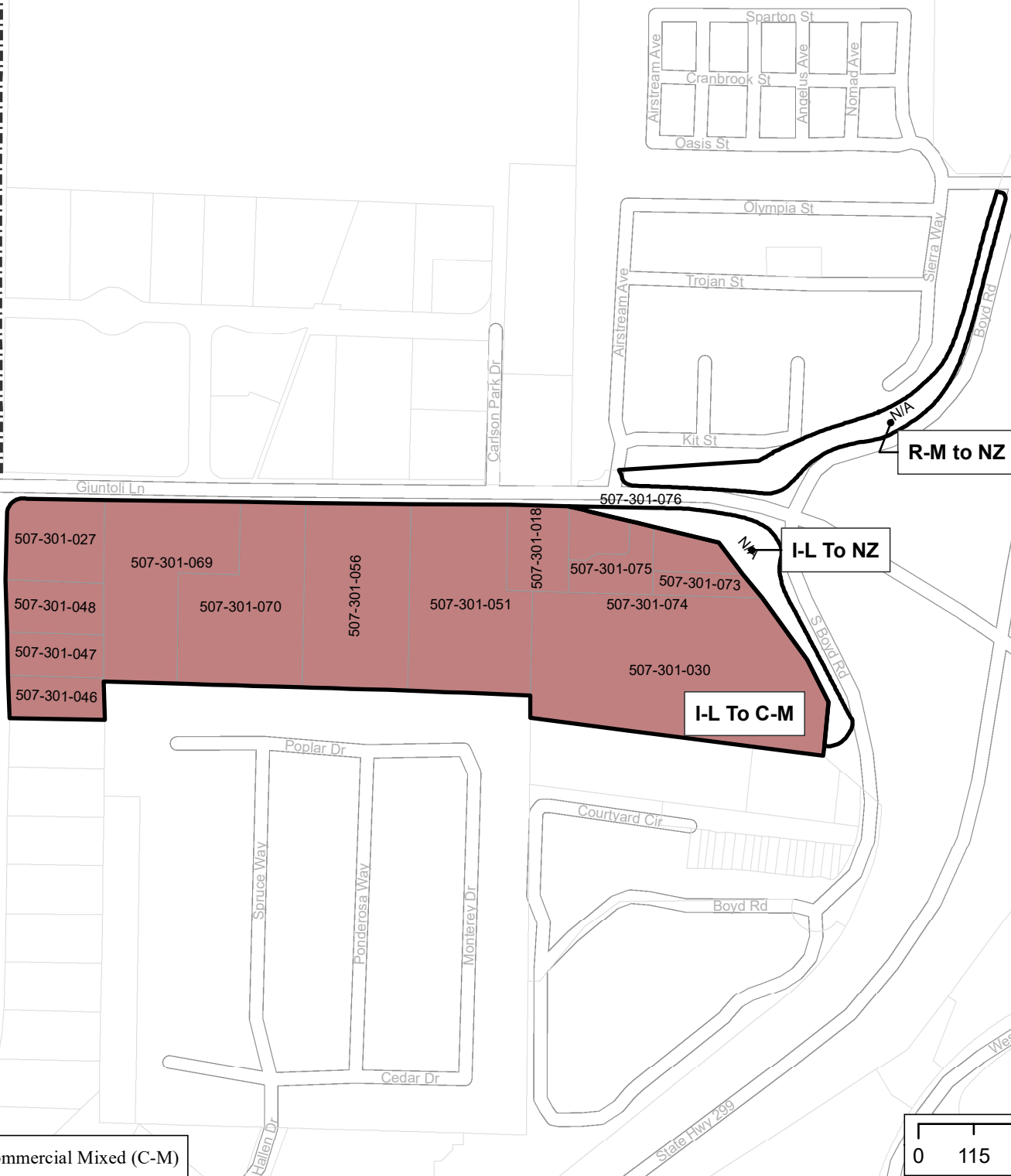
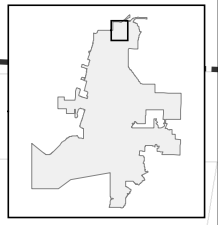



Figure X.

**City of Arcata
Land Use Designation Changes
Exhibit 1**





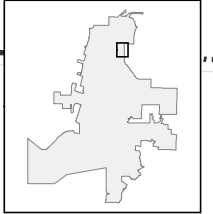
 Commercial Mixed (C-M)

0 115 230 Feet

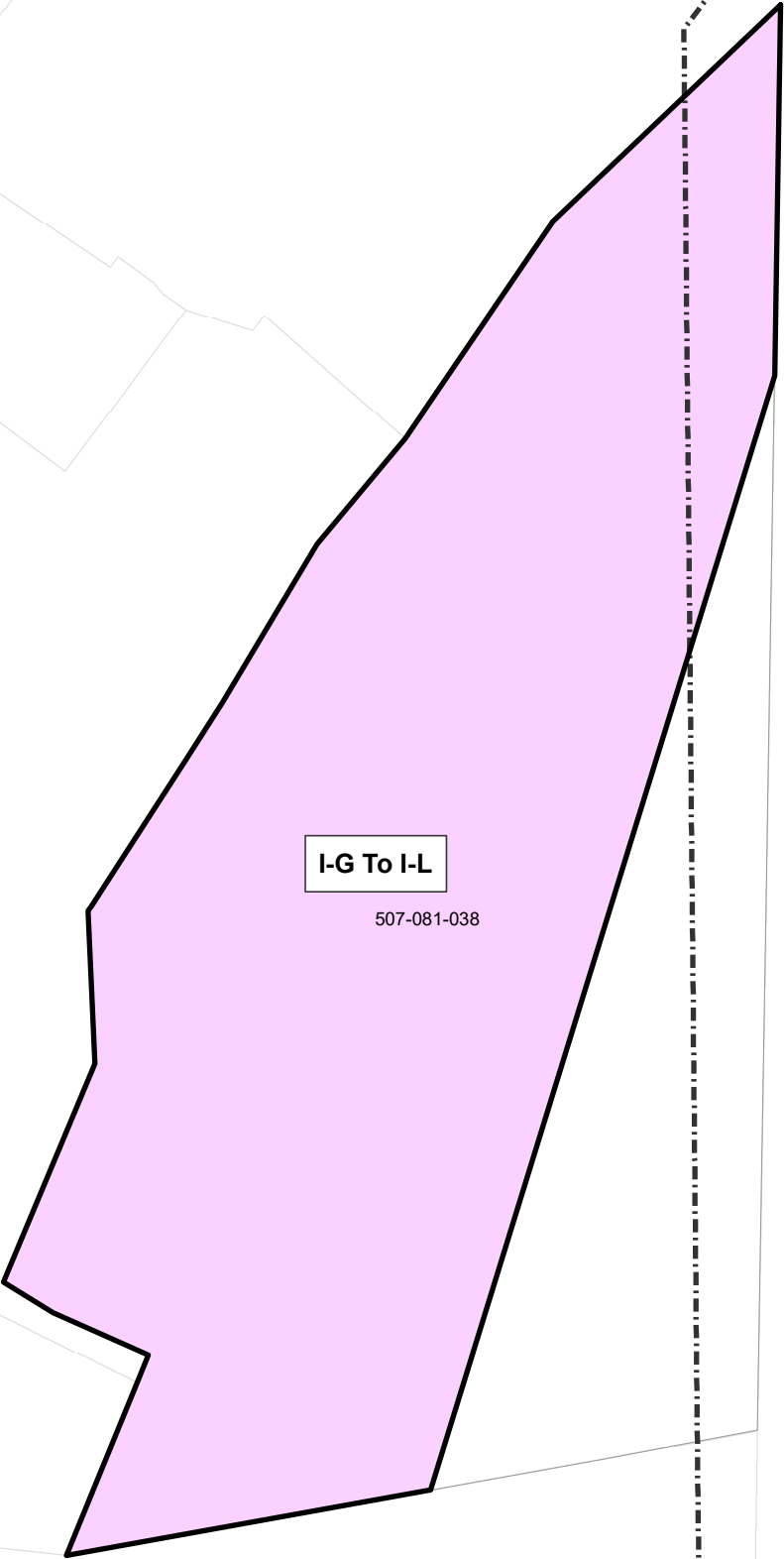
Figure X.

City of Arcata Land Use Designation Changes Exhibit 2






West End Rd



I-G To I-L

507-081-038

 Industrial Limited (I-L)

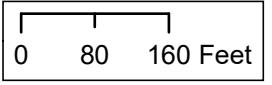


Figure X.

City of Arcata Land Use Designation Changes Exhibit 3



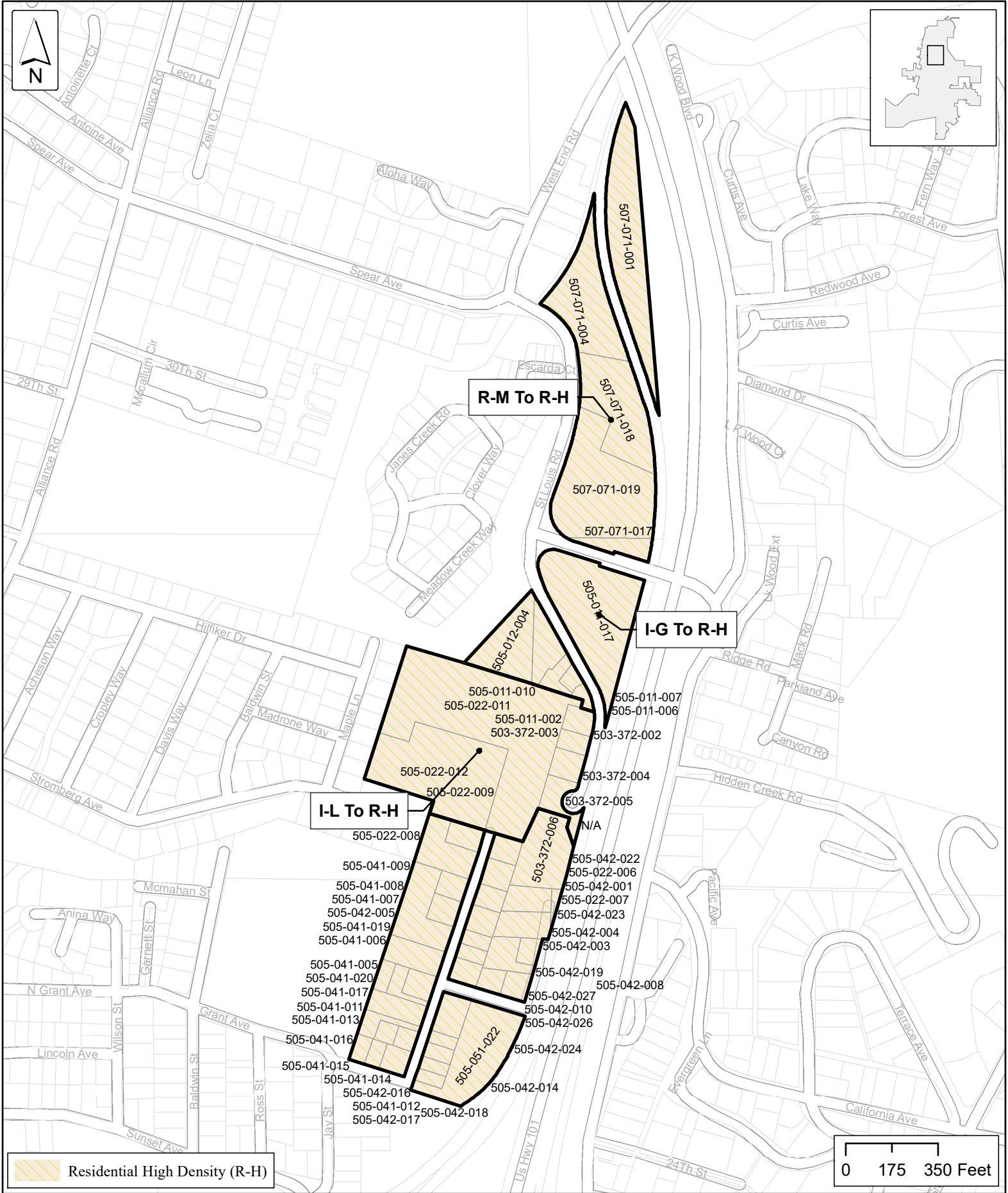
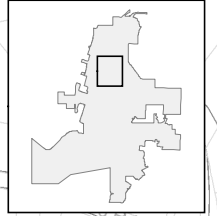
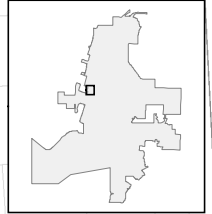


Figure X.

**City of Arcata
Land Use Designation Changes
Exhibit 5**





Foster Ave

Heather Ln

Wisteria Way

Foster Ave

505-162-010

505-161-030

I-L To R-H

505-161-031

505-161-031

505-161-032

A-R To R-H

505-161-017

505-161-034

17th St

Alliance Rd

 Residential High Density (R-H)

0 55 110 Feet

Figure X.

City of Arcata Land Use Designation Changes Exhibit 6



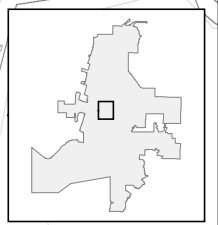


Figure X.

**City of Arcata
Land Use Designation Changes
Exhibit 7**



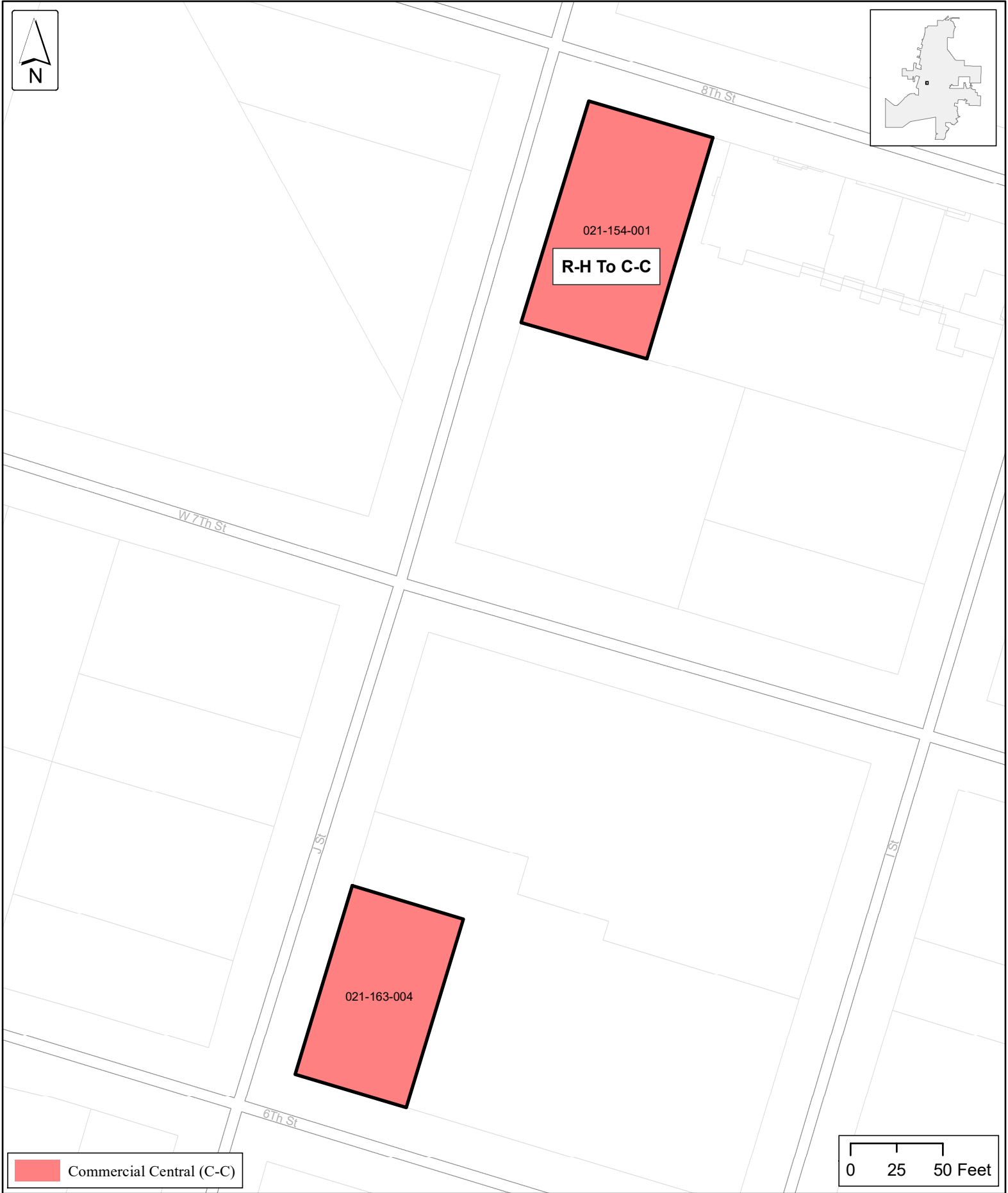
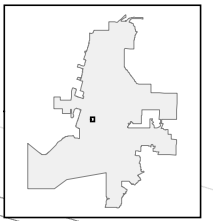
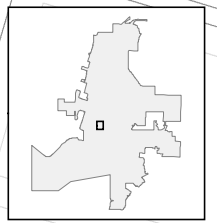


Figure X.

City of Arcata Land Use Designation Changes Exhibit 8





 Residential High Density (R-H)

0 50 100 Feet

Figure X.

**City of Arcata
Land Use Designation Changes
Exhibit 9**



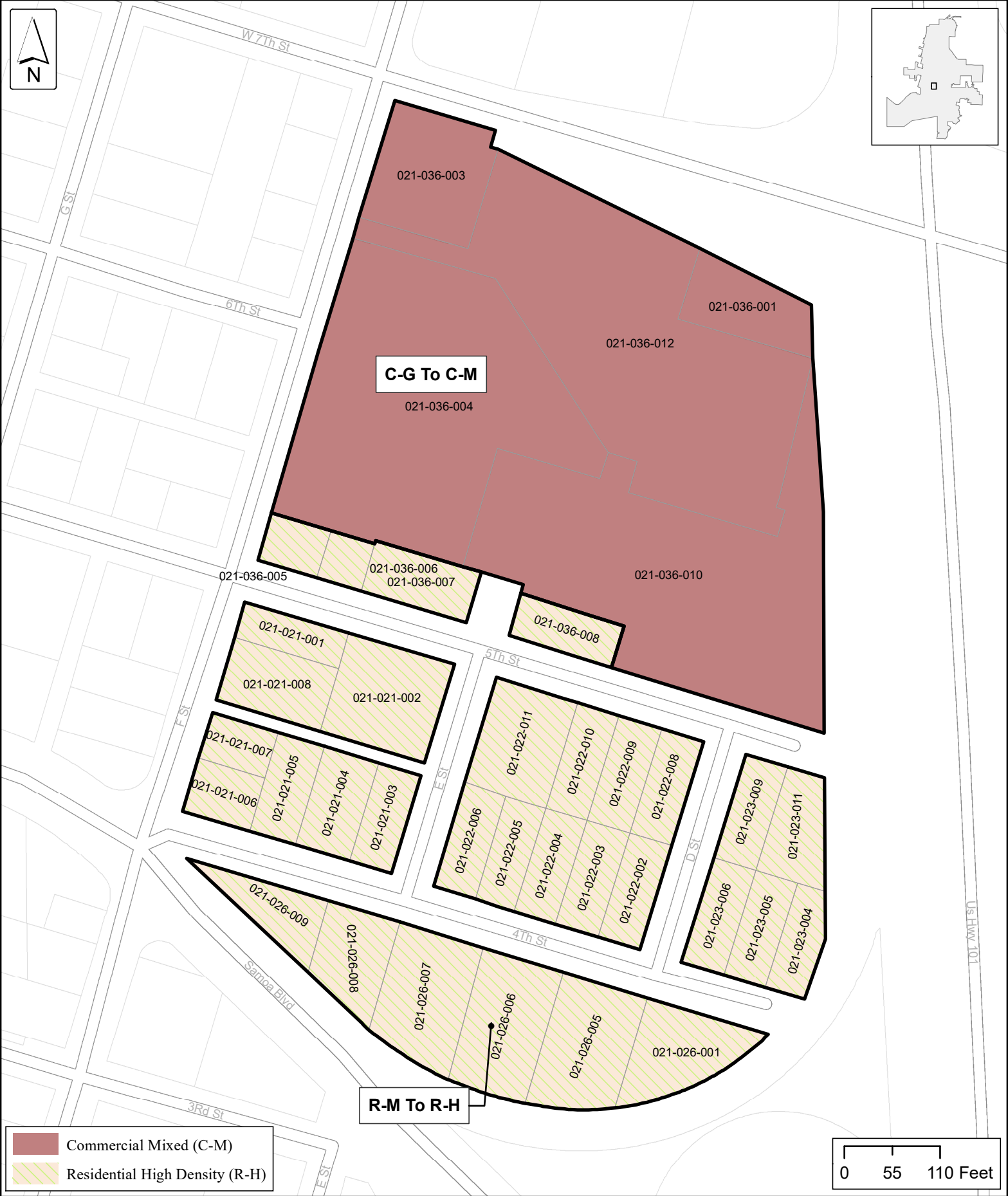
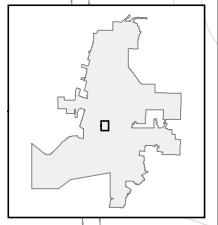


Figure X.

**City of Arcata
Land Use Designation Changes
Exhibit 10**



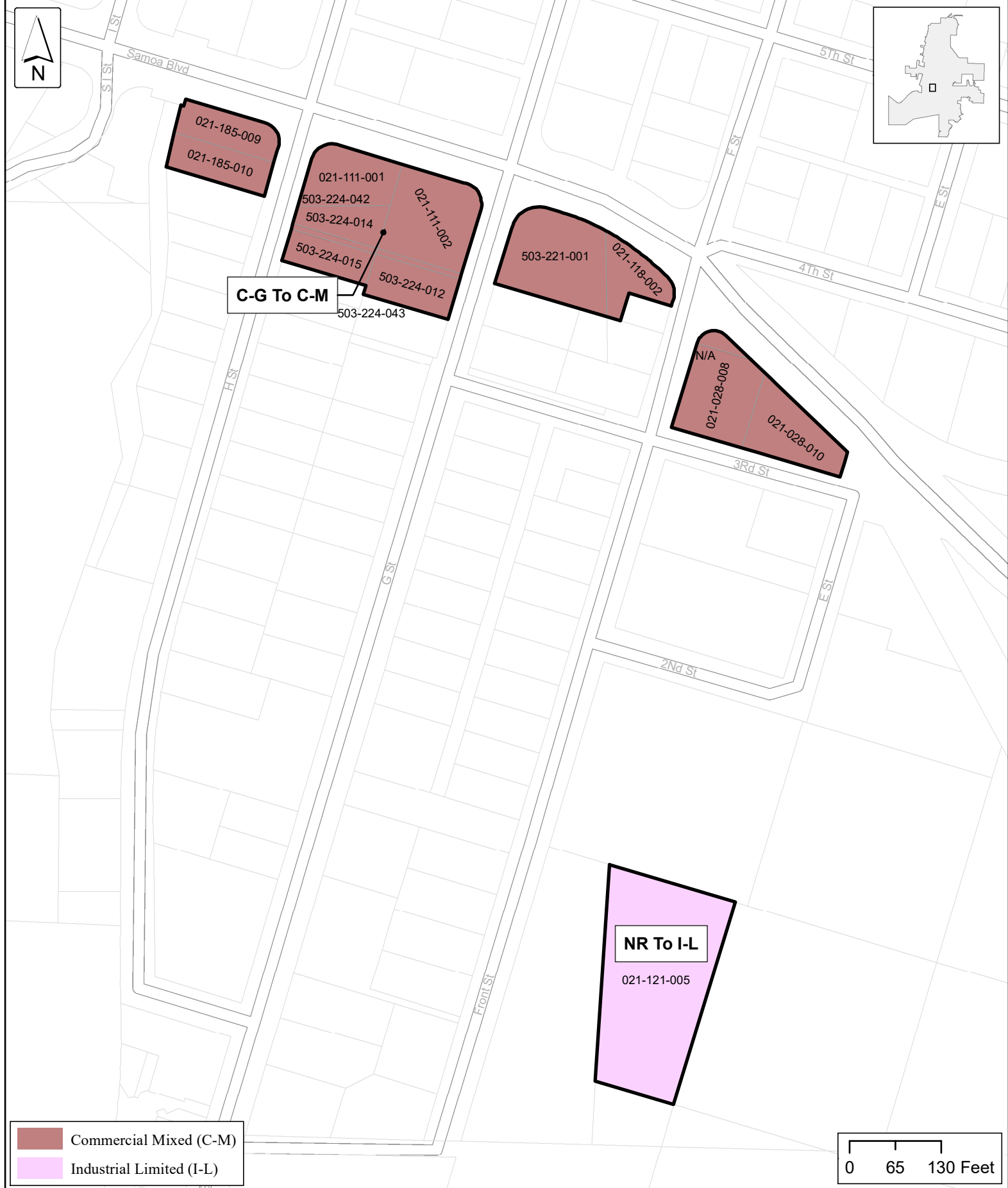
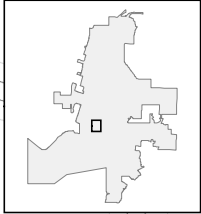
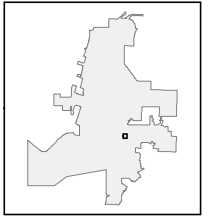


Figure X.

**City of Arcata
Land Use Designation Changes
Exhibit 11**





Grotzman Rd

Bayside Rd

R-M To R-H

503-061-016

503-061-017

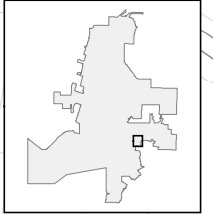
 Residential High Density (R-H)

0 25 50 Feet

Figure X.

City of Arcata Land Use Designation Changes Exhibit 12





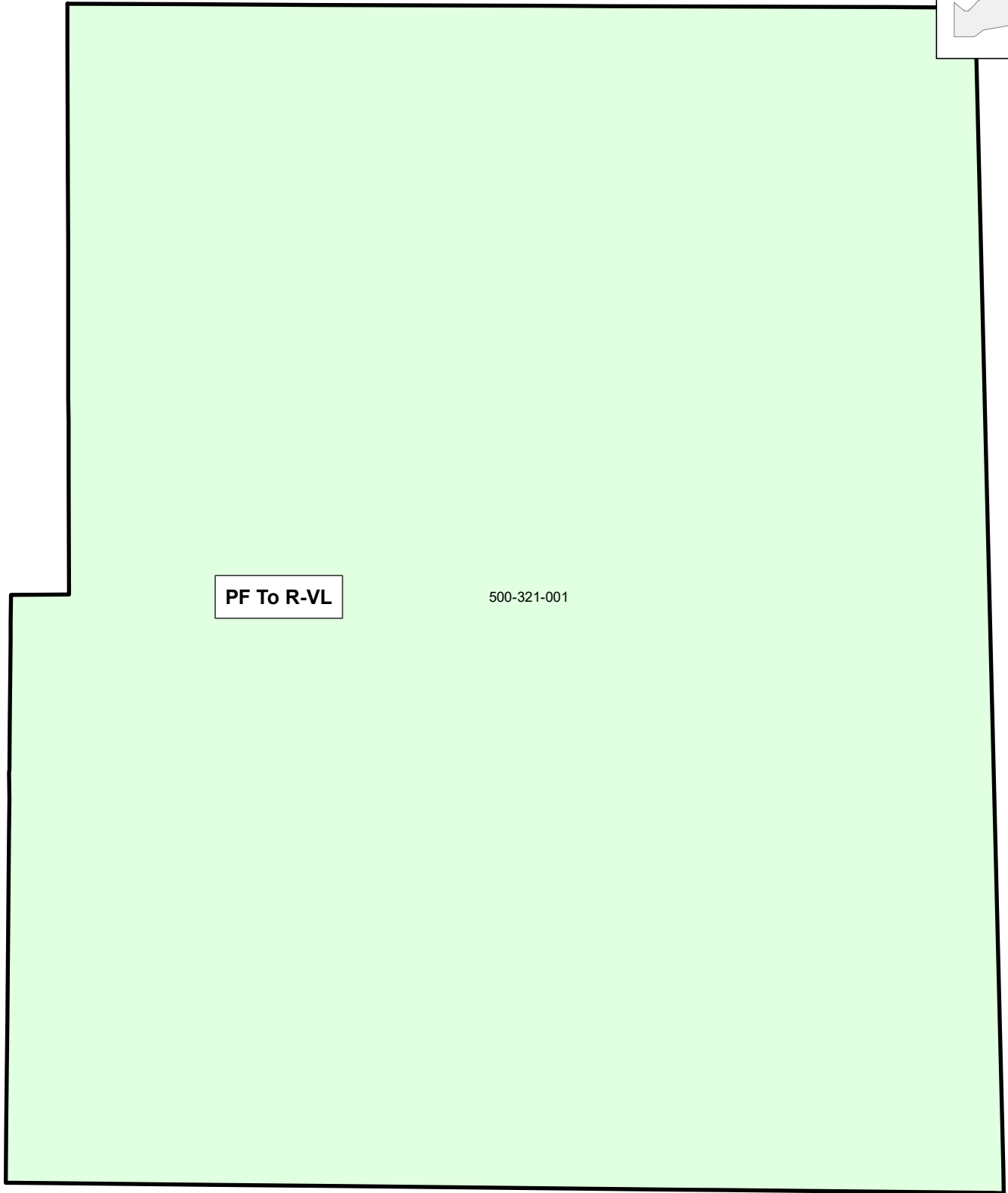
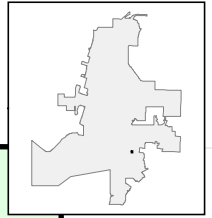
 Residential Low Density (R-L)


0 62.5 125 Feet

Figure X.

City of Arcata Land Use Designation Changes Exhibit 13





 Residential Very Low Density (R-VL)

0 10 20 Feet

Figure X.

City of Arcata Land Use Designation Changes Exhibit 14



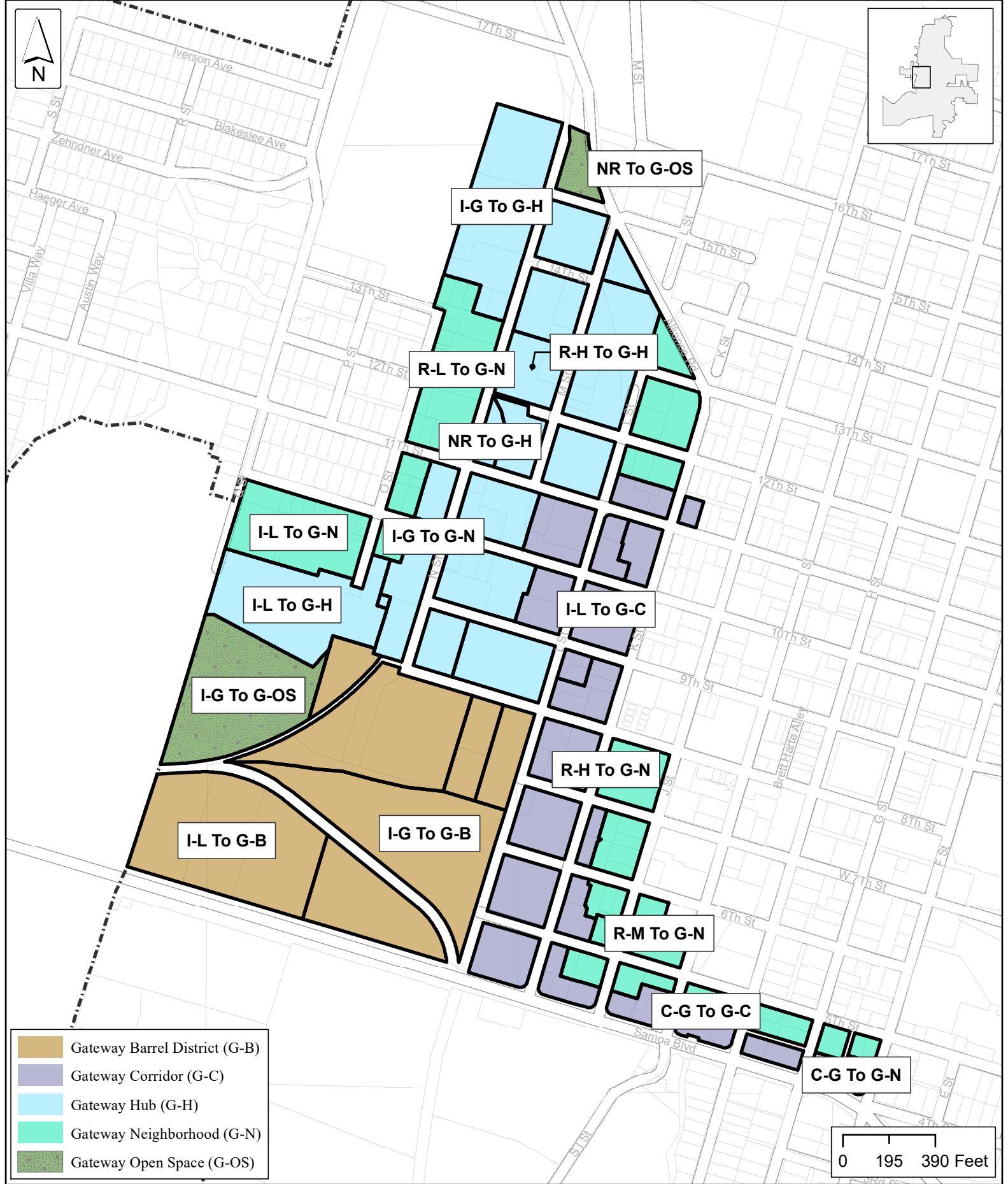


Figure X.

**City of Arcata
Land Use Designation Changes
Exhibit 15**



Created by Planwest Partners
Map Date: 2/28/2023