

### Planning Commissioner Map

**Planning Watersheds**

- Planning Watershed
- Pending Projects
- Approved Projects
- CE HEIR Notices

**Highways and Roads**

**Functional Class**


- Principal Arterials
- Minor Arterials
- Major Collectors
- Minor Collectors
- Local Roads
- Private Roads

### Redwood Creek Planning Watershed

Status	Total	New	Ratio	Existing	Ratio
Approved Projects:	13	1	8%	12	92%
Pending Projects:	39	2	5%	37	95%
C.E. HEIR Cases:	45				



Source:  
Humboldt County Planning and Building Department. Oct. 2023

This map is intended for planning purposes only and should not be used for precise measurement or legal boundary delineation.  
Original map size is 17"X11".  
Plots Directory: H:\Plots\PLN\_Comm\



Project Number:  
PLN-12002-CUP  
APN:  
522-031-007-000

Scale: 1:228,000

Esri, HERE, Bureau